

NOTICE!!

These documents have been scanned!

Do not place un-scanned documents beneath this notice!

Do not remove this notice from this file!

GPO Jacket No. 560-102
Print Order 61540
Rise Business Services, LLC
Job=AZ15 5/10/2019



Box Number= AZ15031



Claim Begin-End: AMC429591-AMC429605

1 Initial Receipt



AZ15031-8

AMC429540-AMC429995

**NO WARRANTY IS MADE BY BLM
FOR USE OF THE DATA FOR
PURPOSES NOT INTENDED BY BLM**

United States Department of the Interior
Bureau of Land Management
 LANDS/RECREATION & PLANNING
 ONE N CENTRAL AVE
 PHOENIX, AZ 85004 -2203
 Phone: 602-417-9200

Receipt

No: 3157094

ENTERED
 NOV 03 2014
 BY: *RAM*

Transaction #: 3249522	
Date of Transaction: 10/27/2014	
CUSTOMER:	
EVRIM RESOURCES USA INC 6121 LAKESIDE DR STE 260 RENO,NV 89511 US	

LINE #	QTY	DESCRIPTION	REMARKS	UNIT PRICE	TOTAL
1	15.00	LOCATABLE MINERALS / MINING CLAIMS-NEW,UNADJUD, ONE OR MORE AUTH NOS / NEW MINING CLAIM PROCESSING FEE CASES: AMC429591/\$20.00, AMC429592/\$20.00, AMC429593/\$20.00, AMC429594/\$20.00, AMC429595/\$20.00, AMC429596/\$20.00, AMC429597/\$20.00, AMC429598/\$20.00, AMC429599/\$20.00, AMC429600/\$20.00, AMC429601/\$20.00, AMC429602/\$20.00, AMC429603/\$20.00, AMC429604/\$20.00, AMC429605/\$20.00		- n/a -	300.00
2	15.00	LOCATABLE MINERALS / MINING CLAIMS-NEW,UNADJUD, ONE OR MORE AUTH NOS / NEW MINING CLAIMS LOCATION FEE CASES: AMC429591/\$37.00, AMC429592/\$37.00, AMC429593/\$37.00, AMC429594/\$37.00, AMC429595/\$37.00, AMC429596/\$37.00, AMC429597/\$37.00, AMC429598/\$37.00, AMC429599/\$37.00, AMC429600/\$37.00, AMC429601/\$37.00, AMC429602/\$37.00, AMC429603/\$37.00, AMC429604/\$37.00, AMC429605/\$37.00		- n/a -	555.00
3	15.00	LOCATABLE MINERALS / MINING CLAIMS-NEW,UNADJUD, ONE OR MORE AUTH NOS / NEW MINING CLAIMS MAINTENANCE FEE CASES: AMC429591/\$155.00, AMC429592/\$155.00, AMC429593/\$155.00, AMC429594/\$155.00, AMC429595/\$155.00, AMC429596/\$155.00, AMC429597/\$155.00, AMC429598/\$155.00, AMC429599/\$155.00, AMC429600/\$155.00,		- n/a -	2325.00

	AMC429601/\$155.00, AMC429602/\$155.00, AMC429603/\$155.00, AMC429604/\$155.00, AMC429605/\$155.00			
TOTAL:				\$3,180.00

PAYMENT INFORMATION				
1	AMOUNT:	3180.00	POSTMARKED:	10/23/2014
	TYPE:	CHECK	RECEIVED:	10/24/2014
	CHECK NO:	1559		
	NAME:	ALMAR PROFESSIONAL LAND SERVICES INC 6121 LAKESIDE DR STE 260 RENO NV 89511 US		

REMARKS

This receipt was generated by the automated BLM Collections and Billing System and is a paper representation of a portion of the official electronic record contained therein.

NOTICE!!

These documents have been scanned!

Do not place un-scanned documents beneath this notice!

Do not remove this notice from this file!

GPO Jacket No. 560-102
Print Order 61540
Rise Business Services, LLC
Job=AZ15 5/10/2019



Box Number= AZ15031



Claim Begin-End: AMC429591-AMC429605

2 Correspondence



AZ15031-8

AMC429540-AMC429995

SENDER: COMPLETE THIS SECTION

- Complete items 1, 2, and 3.
- Print your name and address on the reverse so that we can return the card to you.
- Attach this card to the back of the mailpiece, or on the front if space permits.

1. Article Addressed to:

NOEL COUSINS
 PO BOX 37061
 TUCSON AZ 85740-7061
 920/RE/AMC429591, AMC430297



9590 9402 1933 6123 0049 74

2. Article Number (Transfer from service label)

7016 2070 0000 4805 7731

COMPLETE THIS SECTION ON DELIVERY

A. Signature

X

Noel Cousins

- Agent
- Addressee

B. Received by (Printed Name)

Noel Cousins

C. Date of Delivery

D. Is delivery address different from item 1? Yes

If YES, enter delivery address below: No

3. Service Type

- Adult Signature
- Adult Signature Restricted Delivery
- Certified Mail®
- Certified Mail Restricted Delivery
- Collect on Delivery
- Collect on Delivery Restricted Delivery

- Priority Mail Express®
- Registered Mail™
- Registered Mail Restricted Delivery
- Return Receipt for Merchandise
- Signature Confirmation™
- Signature Confirmation Restricted Delivery

Mail
 Mail Restricted Delivery
 10)

USPS TRACKING #



9590 9402 1933 6123 0049 74



First-Class Mail
Postage & Fees Paid
USPS
Permit No. G-10

United States
Postal Service

• Sender: Please print your name, address, and ZIP+4® in this box •

PHOENIX, ARIZONA
UNITED STATES
DEPARTMENT OF THE INTERIOR
Bureau of Land Management
Arizona State Office
One N. Central Avenue, Suite 800
Phoenix, AZ 85004-4427
RECEIVED
NOV 20 2016





United States Department of the Interior



BUREAU OF LAND MANAGEMENT

Arizona State Office

One North Central Avenue, Suite 800

Phoenix, Arizona 85004-4427

www.blm.gov/az/

NOV 14 2016

In Reply Refer To:

3800 (9200) RE

AMC429591, AMC430297

CERTIFIED MAIL - RETURN RECEIPT REQUESTED No. 7016 2070 0000 4805 7731

DECISION

NOEL COUSINS	:	This decision affects those claims shown
PO BOX 37061	:	in the block below.
TUCSON, AZ 85740-7061	:	

AMC429595, AMC429596, AMC429598, AMC429599, AMC429601, AMC429604, AMC429605, AMC430300

ARDMORE #105, ARDMORE #106, ARDMORE #108, ARDMORE #109, ARDMORE #131, ARDMORE #134, ARDMORE #135, ARDMORE #114

MINING CLAIMS DECLARED FORFEIT

The mining claims listed above have been declared forfeit as of September 1, 2016, for failure to timely file the required maintenance fee payment or small miner's maintenance fee waiver (waiver).

Claimants are required to pay an annual non-refundable maintenance fee of \$155 per 20 acres or portion thereof, or submit a waiver, on or before September 1 of each year. These requirements were established by 30 U.S.C. 28f-1, as amended, and 43 CFR 3834 and 3835.

Our records do not show receipt of a maintenance fee payment or small miner waiver filed on or before the due date. Therefore, the claims listed above are forfeit.

Reclamation Requirements

This decision does not relieve you of the liability for reclamation of all areas disturbed by your activities on lands covered by the subject mining claim(s) and/or site(s). After you complete the reclamation, you must notify the authorized officer of the appropriate surface managing agency so that the authorized officer may conduct a final site inspection and determine whether you may be released from liability. If you fail to reclaim the land to the satisfaction of the authorized officer, the surface management agency may cite you for noncompliance under its surface management regulations. For land administered by the Bureau of Land Management (BLM), if you fail to

reclaim the land to the satisfaction of the authorized officer as required in 43 CFR Subpart 3809, BLM will issue an order of noncompliance under 43 CFR 3809.601(a). If you fail to comply with the non-compliance order, BLM may take further action under 43 CFR 3809.604. Failure to conduct reclamation is a prohibited act that may subject you to criminal penalties. See 43 CFR 3809.605(h) and 43 CFR 3809.700.

Appeal Procedures

This decision may be appealed to the Interior Board of Land Appeals, Office of the Secretary, in accordance with the regulations contained in 43 CFR, Part 4, and the enclosed Form 1842-1. If an appeal is taken, your notice of appeal must be filed in this office (at the above address) within 30 days from receipt of this decision. The appellant has the burden of showing that the decision appealed from is in error.

If you wish to file a petition pursuant to regulation 43 CFR 4.21 (58 FR 4939, January 19, 1993) for a stay of the effectiveness of this decision during the time that your appeal is being reviewed by the Board, the petition for a stay must accompany your notice of appeal. A petition for a stay is required to show sufficient justification based on the standards listed below. Copies of the notice of appeal and petition for a stay **must** also be submitted to each party named in this decision and to the Interior Board of Land Appeals and to the appropriate Office of the Solicitor (see 43 CFR 4.413) at the same time the original documents are filed with this office. If you request a stay, you have the burden of proof to demonstrate that a stay should be granted.

Standards for Obtaining a Stay

Except as otherwise provided by law or other pertinent regulation, a petition for a stay of a decision pending appeal shall show sufficient justification based on the following standards:

- (1) The relative harm to the parties if the stay is granted or denied,
- (2) The likelihood of the appellant's success on the merits,
- (3) The likelihood of immediate and irreparable harm if the stay is not granted, and
- (4) Whether the public interest favors granting the stay.

Please include your AMC serial number(s) on all correspondence. If additional information is required, please call Rod Ebert at 602-417-9397.



Rebecca Heick
Deputy State Director
Lands, Minerals, and Energy Division

Enclosure

SENDER: COMPLETE THIS SECTION

- Complete items 1, 2, and 3.
- Print your name and address on the reverse so that we can return the card to you.
- Attach this card to the back of the mailpiece, or on the front if space permits.

1. Article Addressed to:

EVRIM RESOURCES USA INC
 6121 LAKESIDE DR STE 260
 RENO NV 89511
 920/10/AMC429591;
 AMC430297



9590 9401 0166 5234 4571 36

2. Article Number (Transfer from service label)

7015 1660 0000 0271 8334

COMPLETE THIS SECTION ON DELIVERY

A. Signature

-
- Agent
-
-
- Addressee

B. Received by (Printed Name)


C. Date of Delivery

- D. Is delivery address different from item 1? Yes
 If YES, enter delivery address below: No

3. Service Type

- | | |
|--|---|
| <input type="checkbox"/> Adult Signature | <input type="checkbox"/> Priority Mail Express® |
| <input type="checkbox"/> Adult Signature Restricted Delivery | <input type="checkbox"/> Registered Mail™ |
| <input checked="" type="checkbox"/> Certified Mail® | <input type="checkbox"/> Registered Mail Restricted Delivery |
| <input type="checkbox"/> Certified Mail Restricted Delivery | <input checked="" type="checkbox"/> Return Receipt for Merchandise |
| <input type="checkbox"/> Collect on Delivery | <input checked="" type="checkbox"/> Signature Confirmation™ |
| <input type="checkbox"/> Collect on Delivery Restricted Delivery | <input type="checkbox"/> Signature Confirmation Restricted Delivery |
| <input type="checkbox"/> Insured Mail | |
| <input type="checkbox"/> Insured Mail Restricted Delivery | |

USPS TRACKING#



RENO NV 895

21 AUG 2006 PM 2 T

First-Class Mail
Postage & Fees Paid
USPS
Permit No. G-40

9590 9401 0166 5134 4571 36

United States
Postal Service

RECEIVED
BLM AZ STATE OFFICE
2016 AUG 25
2016 AUG 25 P 2:04
PHOENIX, ARIZONA

Sender: Please print your name, address, and ZIP+4® in this box*

UNITED STATES
DEPARTMENT OF THE INTERIOR
Bureau of Land Management
Arizona State Office
One N. Central Avenue, Suite 800
Phoenix, AZ 85004-4427





United States Department of the Interior

BUREAU OF LAND MANAGEMENT

Arizona State Office

One North Central Avenue, Suite 800

Phoenix, Arizona 85004-4427

www.blm.gov/az/

AUG 17 2016



In Reply Refer To:

3800 (9200) IO

AMC429591; AMC430297

CERTIFIED MAIL – RETURN RECEIPT REQUESTED 7015 1660 0000 0271 8334

NOTICE

EVIM RESOURCES USA INC	:	This Decision Affects Those Claims
6121 LAKESIDE DR STE 260	:	Shown in the Block Below.
RENO, NV 89511	:	

AMC429591-AMC429605; AMC430297-AMC430300

ARDMORE #101; ARDMORE #102; ARDMORE #103; ARDMORE #104; ARDMORE #105;
ARDMORE #106; ARDMORE #107; ARDMORE #108; ARDMORE #109; ARDMORE #110;
ARDMORE #111; ARDMORE #112; ARDMORE #113; ARDMORE #114; ARDMORE #131;
ARDMORE #132; ARDMORE #133; ARDMORE #134; ARDMORE #135

Transfer(s) Not Processed

A conveyance document to transfer ownership of the mining claim(s) listed above was received by the Bureau of Land Management (BLM) Arizona State Office. The transfer(s) of ownership cannot be processed for the following reason(s):

We received your request to process a Quitclaim Deed for 19 transfers. The processing fee for a transfer of interest is \$10 per claim, per each grantee. A payment of \$190 was received for one grantee but there is a shortage of \$190 for the other grantee that is required to complete the transfer of interests.

If appropriate, please submit a corrected conveyance document, required documents, or additional fees, within 30 days of your receipt of this notice. If the required information is not received within the 30-day timeframe, no further action will be taken, and the BLM will retain the non-refundable processing fees submitted.

If additional information is required, please contact Iran Ortega at 602-417-9355. Please include your AMC serial number(s) on all correspondence.

Rebecca Heick

Rebecca Heick
Deputy State Director
Lands, Minerals and Energy Division

SENDER: COMPLETE THIS SECTION

- Complete items 1, 2, and 3.
- Print your name and address on the reverse so that we can return the card to you.
- Attach this card to the back of the mailpiece, or on the front if space permits.

1. Article Addressed to:

EVRIIM RESOURCES USA INC
6121 LAKESIDE DR STE 260
RENO NV 89511
920/10/AMC429591;
AMC430297



9590 9401 0166 5234 4571 36

2. Article Number (Transfer from service label)

7015 1660 0000 0271 8334

COMPLETE THIS SECTION ON DELIVERY

A. Signature

M. Boardman

- Agent
- Addressee

B. Received by (Printed Name)

M. Boardman

C. Date of Delivery

8/22/16

- D. Is delivery address different from item 1? Yes
- If YES, enter delivery address below: No

3. Service Type

- Adult Signature
- Adult Signature Restricted Delivery
- Certified Mail®
- Certified Mail Restricted Delivery
- Collect on Delivery
- Collect on Delivery Restricted Delivery
- Mail Restricted Delivery
- Priority Mail Express®
- Registered Mail™
- Registered Mail Restricted Delivery
- Return Receipt for Merchandise
- Signature Confirmation™
- Signature Confirmation Restricted Delivery

PS Form 3811, July 2015 PSN 7530-02-000-9053

Domestic Return Receipt

USPS TRACKING#



9590 9401 0166 5234 4571 36

RENO NV 89511

First Class Mail
 Postage & Fees Paid
 USPS
 Permit No. 940

United States
Postal Service

RECEIVED
BLM AZ STATE OFF
2016 AUG 25 P 2

Sender: Please print your name, address, and ZIP+4® in this box*

UNITED STATES
DEPARTMENT OF THE INTERIOR
Bureau of Land Management
Arizona State Office
One N. Central Avenue, Suite 800
Phoenix, AZ 85004-4427



NOTICE!!

These documents have been scanned!

Do not place un-scanned documents beneath this notice!

Do not remove this notice from this file!

GPO Jacket No. 560-102
Print Order 61540
Rise Business Services, LLC
Job=AZ15 5/10/2019



Box Number= AZ15031



Claim Begin-End: AMC429591-AMC429605

3 Transfers



AZ15031-8

AMC429540-AMC429995

**NO
DOCUMENTS
FOUND**

NO DOCUMENTS FOUND
NO DOCUMENTS FOUND

NOTICE!!

These documents have been scanned!

Do not place un-scanned documents beneath this notice!

Do not remove this notice from this file!

GPO Jacket No. 560-102
Print Order 61540
Rise Business Services, LLC
Job=AZ15 5/10/2019



Box Number= AZ15031



Claim Begin-End: AMC429591-AMC429605

4 Annual Filings



AZ15031-8

AMC429540-AMC429995

AMC 429591
430297

UNITED STATES
DEPARTMENT OF THE INTERIOR
BUREAU OF LAND MANAGEMENT
**MAINTENANCE FEE PAYMENT FORM FOR
LODE CLAIMS, MILL SITES, AND TUNNEL SITES**

Remitter Name: Noel Cousins
 Mailing Address: P.O. Box 37061
 City, State, Zip: Tucson, AZ 85740

Check here if this is a change of address.

FOR COUNTY RECORDER'S USE

No. of claims/sites 11
 x \$155 per claim/site
 Total due BLM \$ 1705

- The maintenance fee may be paid by cash, check, money order, Bureau of Land Management (BLM) Declining Deposit Account, or credit card (VISA, American Express, Discover, or MasterCard). Payments must be remitted to the BLM State Office where your claim or site is recorded and received on or before September 1. If the payment is mailed, the envelope must be postmarked by a bona fide delivery service on or before September 1 and received at the proper BLM State Office within 15 calendar days after the due date. Payments may also be made by telephone using a credit card. A complete listing of BLM State Offices with their addresses and phone numbers can be found at <http://www.blm.gov>.
- The maintenance fee for the following claim(s)/site(s) applies to the assessment year 2019.

CLAIM/SITE NAME	BLM SERIAL NO.
ARDMORE #101	AMC 429591
ARDMORE #102	AMC 429592
ARDMORE #103	AMC 429593
ARDMORE #104	AMC 429594
ARDMORE #107	AMC 429597
ARDMORE #110	AMC 429600
ARDMORE #111	AMC 430297
ARDMORE #112	AMC 430298
ARDMORE #113	AMC #430299
ARDMORE #132	AMC 429602

Use a separate sheet for additional claim/site names, serial numbers, and claimant names and addresses.

(Continued on page 2)

4247727

ENTERED
AUG 30 2018
BY: [Signature]

**MAINTENANCE FEE PAYMENT FORM FOR
ARDMORE LODE CLAIMS
PAGE 1 CONTINUED**

Remitter Name: Noel Cousins
Mailing Address: P. O. Box 37061
City, State, Zip: Tucson, AZ 85740

CLAIM NAME

BLM SERIAL NO.

ARDMORE #133

AMC 429603


**RECEIVED
BLM AZ STATE OFFICE
2018 AUG 27 P 2: 38
PHOENIX, ARIZONA**

Bureau of Land Management
Arizona State Office
One North Central Avenue, Suite 800
Phoenix AZ 85004-4427

ATTN: Mining Claims

August 24, 2018

BLM: Enclosed with this letter please find a Maintenance Fee Payment Form and my check in the amount of \$1705.00 for the 11 claims in Pinal Co. Arizona described on the form for the assessment year ending Sept. 1, 2019.



Noel Cousins

RECEIVED
BLM AZ STATE OFFICE
2018 AUG 27 P 2:38
PHOENIX, ARIZONA

Noel Cousins
PO Box 37061
Tucson, AZ 85740



7018 0680 0000 1389 8937

NEOPOST

08/24/2018

US POSTAGE \$006.70⁰



ZIP 85739
041M10265915

RECEIVED

BLM

2018 AUG 27 P 2:37

PHOENIX, ARIZONA

Bureau of Land Management
Arizona State Office
One North Central Ave, Suite 800
Phoenix AZ 85004-4427
ATTN: Mining Claims

85004-442700



SENT BY MAIL

EXHIBIT

PC 89 FTS 00A 1108

United States Department of the Interior
Bureau of Land Management
 DIV OF LANDS, MINRLS & ENERGY
 ONE N CENTRAL AVE
 PHOENIX, AZ 85004 -4427
 Phone: 602-417-9200

Receipt

No: 4247727

Transaction #: 4363201	
Date of Transaction: 08/28/2018	
CUSTOMER:	
	NOEL COUSINS PO BOX 37061 TUCSON, AZ 85740-7061 US

LINE #	QTY	DESCRIPTION	REMARKS	UNIT PRICE	TOTAL
1	1.00	LOCATABLE MINERALS / MINING CLAIMS- NOT NEW-UNADJUD, ONE AUTH NO. ONLY / MINING CLAIM MONEY RECEIVED CASES: AMC429591/\$1705.00	MAINT 2019/11	- n/a -	1705.00
TOTAL:					\$1,705.00

PAYMENT INFORMATION					
1	AMOUNT:	1705.00	POSTMARKED:	N/A	
	TYPE:	CHECK	RECEIVED:	08/27/2018	
	CHECK NO:	8129			
	NAME:	COUSINS, NOEL PO BOX 37061 TUCSON AZ 85740-7061 US			

REMARKS	

This receipt was generated by the automated BLM Collections and Billing System and is a paper representation of a portion of the official electronic record contained therein.

UNITED STATES
DEPARTMENT OF THE INTERIOR
BUREAU OF LAND MANAGEMENT
**MAINTENANCE FEE PAYMENT FORM FOR
LODE CLAIMS, MILL SITES, AND TUNNEL SITES**

AMC 429591
430297

Remitter Name: Noel Cousins
Mailing Address: PO Box 37061
City, State, Zip: Tucson, AZ 85740

Check here if this is a change of address.

FOR COUNTY RECORDER'S USE

No. of claims/sites 11
x \$155 per claim/site
Total due BLM \$ 1705

- The maintenance fee may be paid by cash, check, money order, Bureau of Land Management (BLM) Declining Deposit Account, or credit card (VISA, American Express, Discover, or MasterCard). Payments must be remitted to the BLM State Office where your claim or site is recorded and received on or before September 1. If the payment is mailed, the envelope must be postmarked by a bona fide delivery service on or before September 1 and received at the proper BLM State Office within 15 calendar days after the due date. Payments may also be made by telephone using a credit card. A complete listing of BLM State Offices with their addresses and phone numbers can be found at <http://www.blm.gov>.
- The maintenance fee for the following claim(s)/site(s) applies to the assessment year 2018.

CLAIM/SITE NAME	BLM SERIAL NO.
ARDMORE #101	AMC 429591
ARDMORE #102	AMC 429592
ARDMORE #103	AMC 429593
ARDMORE #104	AMC 429594
ARDMORE #107	AMC 429597
ARDMORE #110	AMC 429600
ARDMORE #111	AMC 430297
ARDMORE #112	AMC 430298
ARDMORE #113	AMC 430299
ARDMORE #132	AMC 429602

Use a separate sheet for additional claim/site names, serial numbers, and claimant names and addresses.

(Continued on page 2)

ENTERED
AUG 22 2017
BY: fu

3926696

**MAINTENANCE FEE PAYMENT FORM FOR
ARDMORE LODGE CLAIMS**

PAGE 2

Remitter Name: Noel Cousins
Mailing Address: P.O. Box 37061
City, State, Zip: Tucson, AZ 85740

CLAIM NAME

BLM SERIAL NO.

ARDMORE #133

AMC 429603

2011 AUG -1 10 3:05

NOEL COUSINS

P.O. Box 37061 ~ Tucson, Arizona 85740
Phone (520) 498 9958 ~ Fax (520) 498 9959

Bureau of Land Management
Arizona State Office
One North Central Ave, Suite 800
Phoenix, AZ 85004-4427

ATTN: Mining Claims

August 4, 2017

BLM: Enclosed with this letter please find a Maintenance Fee Payment Form and my check in the amount of \$1705.00 for the 11 claims in Pinal County, AZ described on the form for the assessment year ending Sept. 1, 2018.



Noel Cousins

2017 AUG -7 PM 3:06

United States Department of the Interior
Bureau of Land Management
 DIV OF LANDS, MINRLS & ENERGY
 ONE N CENTRAL AVE
 PHOENIX, AZ 85004 -4427
 Phone: 602-417-9200

Receipt

No: 3926696

Transaction #: 4036240	
Date of Transaction: 08/08/2017	
CUSTOMER:	
NOEL COUSINS PO BOX 37061 TUCSON, AZ 85740-7061 US	

LINE #	QTY	DESCRIPTION	REMARKS	UNIT PRICE	TOTAL
1	1.00	LOCATABLE MINERALS / MINING CLAIMS- NOT NEW-UNADJUD, ONE AUTH NO. ONLY / MINING CLAIM MONEY RECEIVED CASES: AMC429591/\$1705.00		- n/a -	1705.00
TOTAL:					\$1,705.00

PAYMENT INFORMATION					
1	AMOUNT:	1705.00	POSTMARKED:	08/04/2017	
	TYPE:	CHECK	RECEIVED:	08/07/2017	
	CHECK NO:	7913			
	NAME:	COUSINS, NOEL PO BOX 37061 TUCSON AZ 85740-7061 US			

REMARKS

This receipt was generated by the automated BLM Collections and Billing System and is a paper representation of a portion of the official electronic record contained therein.



DeCONCINI McDONALD YETWIN & LACY

A PROFESSIONAL CORPORATION
ATTORNEYS AT LAW

2525 EAST BROADWAY BOULEVARD • SUITE 200 • TUCSON, ARIZONA 85716-5300
(520) 322-5000 • (520) 322-5585 (FAX)

429591
430297

DMYL.COM

DENISE M. BAINTON
ALICE W. CALLISON
BARRY M. COREY
JODY A. CORRALES
PETER B. GOLDMAN
NATHAN B. HANNAH
STEVEN J. ITKIN
JAMES A. JUTRY
JOHN C. LACY
ZELMA LETARTE
KATHRYN B. NELSON

RYAN D. O'NEAL
ALEXIA J. PETERSON
JOHN C. RICHARDSON
LISA ANNE SMITH
SPENCER A. SMITH
SESALY O. STAMPS
JAMES M. SUSA
PAUL M. TILLEY
MEGAN J. TROG
GARY F. URMAN
MICHAEL R. URMAN

FIRM FOUNDERS:
EVO A. DeCONCINI (1901-1986)
JOHN R. McDONALD (1933-2012)
DENNIS W. DeCONCINI

PHOENIX OFFICE:
7310 NORTH 16TH STREET, SUITE 330
PHOENIX, ARIZONA 85020
(602) 282-0500
FAX: (602) 282-0520

OF COUNSEL:
RICHARD M. YETWIN
BARRON & ASSOCIATES, P.C. - JOHN H. BARRON, III

August 2, 2016

PLEASE REPLY TO TUCSON
KSMITH@DMYL.COM

Bureau of Land Management
Arizona State Office
One North Central Ave.
Phoenix, AZ 85004

Re: Notice of Transfer of Interest

Ladies and Gentlemen:

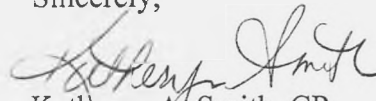
Notice is hereby given pursuant to 43 C.F.R. § 3833.32(b) that, by the enclosed Mining Deed dated June 22, 2016, has transferred its interest in Evrim Resources USA patented lode/placer mining claims (the "Claims") to Noel Cousins, an unmarried man, and Steve Van Ert, an unmarried man.

1. The Claims transferred are in Pinal County, Arizona, the names of which and the serial numbers assigned to each claim are set forth in Exhibit A of the enclosed Mining Deed.
2. The name and address to which the claims have been transferred is:

Noel Cousins and Steven Van Ert
P.O. Box 37061
Chatsworth, CA 91313

3. A check in the amount of \$190.00 is enclosed to cover the fee for the transfer of 19 claims as indicated on the table at 43 C.F.R. § 3830.21.

Sincerely,


Katheryn A. Smith, CP
Certified Paralegal

Encl.

c w/encs: Noel Cousins
Steve Van Ert

RECEIVED
BLM AT STATE OFFICE
2016 AUG -4 P 2:33
PHOENIX, ARIZONA

3



OFFICIAL RECORDS OF
PINAL COUNTY RECORDER
VIRGINIA ROSS

When recorded, return to:
John C. Lacy
DeConcini McDonald Yetwin & Lacy, P.C.
2525 E. Broadway Blvd., Suite 200
Tucson, Arizona 85716

DATE/TIME: 07/12/2016 1103
FEE: \$15.00
PAGES: 3
FEE NUMBER: 2016-045291



Exempt per A.R.S. § 11-1134.A.6

MINING DEED

FOR GOOD AND VALUABLE CONSIDERATION, the receipt and sufficiency of which are hereby expressly acknowledged, **EVIRIM RESOURCES USA INC.**, a Nevada corporation ("Grantor"), whose address is 6121 Lakeside Drive., Suite 260, Reno, Nevada 89511-8534, does, subject to the paramount right and title of the United States of America and the limitations under the General Mining Law, hereby conveys to **NOEL COUSINS**, an unmarried man, and **STEVEN VAN ERT**, an unmarried man (collectively the "Grantee"), whose address is P.O. Box 37061, Chatsworth, California 91313, the following described unpatented lode mining claims situated in the Black Mountain Mining District, Pinal County, Arizona (the "Property"), the names of which mining claims, the place of record of the location notices thereof in the official records of Pinal County and the serial numbers assigned by the Arizona State Office of the Bureau of Land Management, are set forth in Exhibit A attached hereto and made a part hereof.

TOGETHER WITH any and all extralateral and other associated rights, water rights, tenements, hereditaments and appurtenances thereto belonging, or otherwise appertaining thereto.

IN WITNESS WHEREOF, Grantor has executed this Mining Deed on this 22nd day of June, 2016.

GRANTOR:

EVIRIM RESOURCES USA INC.

By: *S. Van*

Its:

RECEIVED
BLM AZ STATE OFFICE
2016 AUG -4 P 2:36
PHOENIX, ARIZONA

PROVINCE BRITISH COLUMBIA
STATE OF _____)

County of VANCOUVER)

ss.

On this, the 22nd day of June, 2016, before me, the undersigned Notary Public, personally appeared STEWART HARRIS, the VP TECHNICAL SERVICES of **EVIM RESOURCES USA INC**, a Nevada corporation, known to me to be the person whose name is subscribed to the foregoing instrument and acknowledged that he/she executed the same on behalf of the corporation for the purposes therein contained.

IN WITNESS WHEREOF, I hereunto set my hand and official seal.



Notary Public

My Commission Expires:

ALAN J. HUTCHISON
Barrister & Solicitor
DENTONS CANADA LLP
20th Floor, 250 Howe Street
Vancouver, B.C. V6C 3R8
Telephone (604) 687-4460



PHOENIX, ARIZONA

2016 AUG - 4 P 2:36

RECEIVED
BIM AZ STATE OFFICE

EXHIBIT A

The "Property" consists of those certain unpatented lode mining claims situated in the Black Mountain Mining District, in Sections 9, 15 and 16 of Township 8 South, Range 14 East, G&SR Mer., Pinal County, Arizona, the names of which and the place of record of the location notices thereof in the official records of the county recorder and the authorized office of the Bureau of Land Management are as follows:

Name of Claim	County Records Fee Number	BLM Serial # AMC
ARDMORE #101	2014-071788	429591
ARDMORE #102	2014-071789	429592
ARDMORE #103	2014-071790	429593
ARDMORE #104	2014-071791	429594
ARDMORE #105	2014-071792	429595
ARDMORE #106	2014-071793	429596
ARDMORE #107	2014-071794	429597
ARDMORE #108	2014-071795	429598
ARDMORE #109	2014-071796	429599
ARDMORE #110	2014-071797	429600
ARDMORE #111	2015-005476	439297
ARDMORE #112	2015-005477	430298
ARDMORE #113	2015-005478	430299
ARDMORE #114	2015-005479	430300
ARDMORE #131	2014-071798	429601
ARDMORE #132	2014-071799	429602
ARDMORE #133	2014-071800	429603
ARDMORE #134	2014-071801	429604
ARDMORE #135	2014-071802	429605

I:\FILES\DOCS\VANE03\100805\DOC\1052428.DOC

PHOENIX, ARIZONA

2016 AUG -4 P 2:36

RECEIVED
BLM AZ STATE OFFICE

DECONCINI McDONALD YETWIN & LACY
A PROFESSIONAL CORPORATION
ATTORNEYS AT LAW
2525 EAST BROADWAY BOULEVARD, SUITE 200
TUCSON, ARIZONA 85716-5300
KAS/100805

PHOENIX
AZ 852
02 AUG '16
PM 5 L

neopost
08/02/2016
US POSTAGE

FIRST-CLASS MAIL

\$00.46⁵



ZIP 85716
041L11236589

RECEIVED
BLM AZ STATE OFFICE
2016 AUG -4 P 2:33
PHOENIX, ARIZONA

Bureau of Land Management
Arizona State Office
One North Central Ave.
Phoenix, AZ 85004

85004-442700



ΑΝΘΡΩΠΙΝΗ ΑΝΤΙΣΤΑΣΗ

ΣΟΦΙΑ - 14 ΙΟΥΝΙΟΥ 1943

ΕΛΛΗΝΙΚΗ ΑΝΤΙΣΤΑΣΗ

United States Department of the Interior
Bureau of Land Management
 DIV OF LANDS, MINRLS & ENERGY
 ONE N CENTRAL AVE
 PHOENIX, AZ 85004 -4427
 Phone: 602-417-9200

Receipt

No: 3621773

Transaction #: 3725522	
Date of Transaction: 08/05/2016	
CUSTOMER:	
DECONCINI MCDONALD YETWIN & LACY P C 2525 E BROADWAY BLVD STE 200 TUCSON, AZ 85716-5350 US	

LINE #	QTY	DESCRIPTION	REMARKS	UNIT PRICE	TOTAL
1	1.00	LOCATABLE MINERALS / MINING CLAIMS- NOT NEW-UNADJUD, ONE AUTH NO. ONLY / MINING CLAIM MONEY RECEIVED CASES: AMC429591/\$190.00	TRF - 19	- n/a -	190.00
TOTAL:					\$190.00

PAYMENT INFORMATION					
1	AMOUNT:	190.00	POSTMARKED:	08/02/2016	
	TYPE:	CHECK	RECEIVED:	08/04/2016	
	CHECK NO:	063046			
	NAME:	DECONCINI MCDONALD YETWIN & LACY PC 2525 E BROADWAY BLVD STE 200 TUCSON AZ 85716-5350 US			

REMARKS

This receipt was generated by the automated BLM Collections and Billing System and is a paper representation of a portion of the official electronic record contained therein.

*TRANSFER ONLY TO NOEL COUSINS. NEVER RECEIVED THE OTHER \$190 FOR STEVEN VAN ERT.
 PO BOX IN CALIFORNIA IS NOT CORRECT. LR 2000 SHOWS TUCSON, AZ FOR NOEL COUSINS. JB
 30CT14*

ENTERED
OCT - 3 2016
 BY: *[Signature]*



USPS Tracking®

Still Have Questions?

[Browse our FAQs ›](#)



Get Easy Tracking Updates ›

Sign up for My USPS.

Tracking Number: 7015166000002718334

Product & Tracking Information

Postal Product:

Features:

Certified Mail™

DATE & TIME	STATUS OF ITEM	LOCATION
August 22, 2016 , 11:58 am	Delivered, Left with Individual	RENO, NV 89511
Your item was delivered to an individual at the address at 11:58 am on August 22, 2016 in RENO, NV 89511.		
August 22, 2016 , 2:32 am	Departed USPS Facility	RENO, NV 89510
August 20, 2016 , 1:16 pm	Arrived at USPS Facility	RENO, NV 89510
August 19, 2016 , 7:38 am	Departed USPS Facility	PHOENIX, AZ 85026
August 18, 2016 , 7:19 pm	Arrived at USPS Facility	PHOENIX, AZ 85026

Available Actions

[Text Updates](#)

[Email Updates](#)

Track Another Package

Tracking (or receipt) number

[Track It](#)

Manage Incoming Packages

Track all your packages from a dashboard. No tracking numbers necessary.

[Sign up for My USPS ›](#)



HELPFUL LINKS

[Contact Us](#)

[Site Index](#)

[FAQs](#)

ON ABOUT.USPS.COM

[About USPS Home](#)

[Newsroom](#)

[USPS Service Updates](#)

[Forms & Publications](#)

[Government Services](#)

[Careers](#)

OTHER USPS SITES

[Business Customer Gateway](#)

[Postal Inspectors](#)

[Inspector General](#)

[Postal Explorer](#)

[National Postal Museum](#)

[Resources for Developers](#)

LEGAL INFORMATION

[Privacy Policy](#)

[Terms of Use](#)

[FOIA](#)

[No FEAR Act EEO Data](#)

429591

430297

MAINTENANCE FEE PAYMENT

Claimant Name: Evrilm Resources USA Inc

Address: PO Box 37061

City: TUCSON State: AZ Zip: 85740

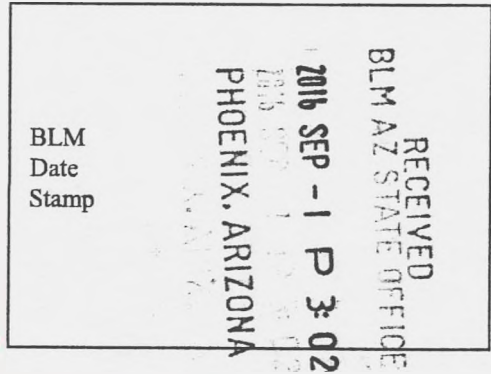
Telephone: (520) 498-9958

E-mail address: geoex@hotmail.com

Signature: [Signature]

Check here if this is a change of address.

*UPDATION
9/6/16 Ram*



LINE NO.	AMC NUMBER	CLAIM/SITE NAME	COUNTY RECORDER DATA (If available)	TWP	RNG	SEC
1	429591	ARDMORE#101	2014-071788	8S	14E	9
2	429592	ARDMORE#102	2014-071789	8S	14E	9
3	429593	ARDMORE#103	2014-071790	8S	14E	9
4	429594	ARDMORE#104	2014-071791	8S	14E	9
5	429597	ARDMORE#107	2014-071794	8S	14E	9
6	429600	ARDMORE#110	2014-071797	8S	14E	9
7	430297	ARDMORE#111	2015-005476	8S	14E	15
8	430298	ARDMORE#112	2015-005477	8S	14E	15
9	430299	ARDMORE#113	2015-005478	8S	14E	15
10	429602	ARDMORE#132	2014-071799	8S	14E	16

List additional claims on Form MCF114.

Bureau of Land Management
Arizona State Office
www.blm.gov/az/

No. of Claims*: 11 x \$155 = \$1705.00

Check No: 7231 Init. AA

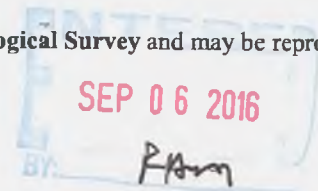
Receipt No.: 3650767

For BLM Use Only

* \$155 per lode mining claim, mill site, or tunnel site; and \$155 for each 20 acres or portion thereof for each placer mining claim.

Form: MCF112
Revised July 2014

This form is available from the Arizona Geological Survey and may be reproduced.



SUPPLEMENTAL ATTACHMENT

May be used with the following forms for listing additional mining claims:

Check One.

- Affidavit of Performance of Annual Work
- Maintenance Fee Payment
- Notice of Intent to Hold Mining Claims
- Notice of Non-Liability for Labor and Materials Furnished
- Quit claim Deed

RECEIVED
BLM AZ STATE OFFICE
2016 SEP - 1 P 3:02
PHOENIX, ARIZONA
BLM
Date
Stamp

LINE NO.	AMC NUMBER	CLAIM/SITE NAME	COUNTY RECORDER DATA (If available)	TWP	RNG	SEC
11	429603	ARDMORE #133	2014-071800	8S	14E	16

Form MCF114
Revised July 2014

This form is available from the **Arizona Geological Survey** and may be reproduced.

MINING CLAIMS
MC Customer Information - With Serial No. and Claim Name
ACTIVE CLAIMS

Admin State: AZ

Geo State: AZ

EVRIM RESOURCES USA INC
6121 LAKESIDE DR STE 260
RENO, NV 89511-8534

CUSTOMER ID: 2370687

<u>Serial No.</u>	<u>Claim Name/Number</u>	<u>Lead Serial No.</u>	<u>Disposition</u>
AMC429591 ✓	ARDMORE #101	AMC429591	ACTIVE
AMC429592 ✓	ARDMORE #102	AMC429591	ACTIVE
AMC429593 ✓	ARDMORE #103	AMC429591	ACTIVE
AMC429594 ✓	ARDMORE #104	AMC429591	ACTIVE
AMC429595 ✓	ARDMORE #105	AMC429591	ACTIVE
AMC429596 ✓	ARDMORE #106	AMC429591	ACTIVE
AMC429597 ✓	ARDMORE #107	AMC429591	ACTIVE
AMC429598 ✓	ARDMORE #108	AMC429591	ACTIVE
AMC429599 ✓	ARDMORE #109	AMC429591	ACTIVE
AMC429600 ✓	ARDMORE #110	AMC429591	ACTIVE
AMC429601 ✓	ARDMORE #131	AMC429591	ACTIVE
AMC429602 ✓	ARDMORE #132	AMC429591	ACTIVE
AMC429603 ✓	ARDMORE #133	AMC429591	ACTIVE
AMC429604 ✓	ARDMORE #134	AMC429591	ACTIVE
AMC429605 ✓	ARDMORE #135	AMC429591	ACTIVE
AMC430297 ✓	ARDMORE # 111	AMC430297	ACTIVE
AMC430298 ✓	ARDMORE # 112	AMC430297	ACTIVE
AMC430299 ✓	ARDMORE # 113	AMC430297	ACTIVE
AMC430300 ✓	ARDMORE # 114	AMC430297	ACTIVE


Number of ACTIVE cases: 19

PO Box 37061
Tucson, AZ
85740

CERTIFIED MAIL



PHOENIX
AZ 850
29 AUG 16
PM 3L 1000



85004

U.S. POSTAGE
PAID
TUCSON, AZ
85726
AUG 29, 16
AMOUNT
\$3.77
R2304E106644-01

7016 0910 0000 1158 7550

Bureau of Land Management
1 N Central Ave Ste 800
Phoenix, AZ 85004

RECEIVED
BLM AZ STATE OFFICE
2016 SEP -1 P 3:02
PHOENIX, ARIZONA

85004-442700



PLACE STICKER AT TOP OF ENVELOPE TO THE RIGHT
OF THE RETURN ADDRESS, FOLD AT DOTTED LINE

AMOSU

SOE Q 1-432 AM


1-432 AM

PO Box 37061
TUCSON, AZ
85740

CERTIFIED MAIL®



PHOENIX
AZ 852
20 AUG 16
PMB L 1000



85004

U.S. POSTAGE
PAID
TUCSON, AZ
85726
AUG 29 16
AMOUNT

\$3.77
R2304E106644-01

7016 0910 0000 1158 7550

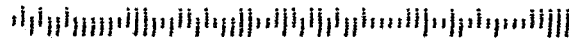
Bureau of Land Management
1 N Central Ave Ste 800
Phoenix, AZ 85004

RECEIVED
BLM AZ STATE OFFICE

2016 SEP -1 P 3:02

PHOENIX, ARIZONA

85004-442700



**United States Department of the Interior
Bureau of Land Management**

DIV OF LANDS, MINRLS & ENERGY

ONE N CENTRAL AVE

PHOENIX, AZ 85004 -4427

Phone: 602-417-9200

Receipt

No:

3650767

Transaction #: 3754792	
Date of Transaction: 09/02/2016	
CUSTOMER:	
EVRIM RESOURCES USA INC PO BOX 37061 TUCSON, AZ 85740-7061 US	

LINE #	QTY	DESCRIPTION	REMARKS	UNIT PRICE	TOTAL
1	1.00	LOCATABLE MINERALS / MINING CLAIMS- NOT NEW-UNADJUD, ONE AUTH NO. ONLY / MINING CLAIM MONEY RECEIVED CASES: AMC429591/\$1705.00	MAINT FEE 2017 - 11	- n/a -	1705.00
TOTAL:					\$1,705.00

PAYMENT INFORMATION				
1	AMOUNT:	1705.00	POSTMARKED:	08/29/2016
	TYPE:	CHECK	RECEIVED:	09/01/2016
	CHECK NO:	7731		
	NAME:	COUSINS, NOEL PO BOX 37061 TUCSON AZ 85740-7061 US		

REMARKS

This receipt was generated by the automated BLM Collections and Billing System and is a paper representation of a portion of the official electronic record contained therein.

HARRIS, THOMPSON & FAILLERS
AN ASSOCIATION OF ATTORNEYS

RICHARD W. HARRIS
RICHARD K. THOMPSON (1951-2013)
JEFF N. FAILLERS

6121 LAKESIDE DRIVE
SUITE 260
RENO, NEVADA 89511
PHONE (775) 825-4300
FAX (775) 825-4829

429591
430297

August 25, 2015

BY FEDERAL EXPRESS

Mining Records Division
Arizona State Office
Bureau of Land Management
One North Central Avenue, Suite 800
Phoenix, Arizona 85004

Re: 2015-2016 Federal Claim Maintenance Fees (Ardmore Claim Group)

Dear Sir or Madam:

I enclose our Trust Check No. 6192 in the amount of \$2,945.00. This represents payment of the 2015-2016 federal claim maintenance fees for "Ardmore" group of unpatented lode mining claims situated in Pinal County, Arizona (19 claims at \$155.00 per claim). The claims are more particularly described on Exhibit A attached hereto.

The foregoing claim maintenance fees have been paid by the claim owner, Evrim Resources Corp., whose address is 910 - 850 West Hastings Street, Vancouver, British Columbia, Canada V6C 1E1.

Please return evidence of filing to this office. Thank you for your attention.

Very truly yours,

Richard W. Harris

Richard W. Harris

AUG 28 2015
BY: *RW*

RECEIVED
BLM AZ STATE OFFICE
2015 AUG 26 A 9:41
PHOENIX, ARIZONA

RWH/cab
(w) 2015 Mining/Evrim Resources/9016
check/exhibit A
cc: Mr. Stewart Harris (by e-mail)

RECEIPT # 3378378

EXHIBIT A
Pinal County, Arizona

<u>Claim Name</u>	<u>BLM Serial Number</u>
ARDMORE #101	AMC429591
ARDMORE #102	AMC429592
ARDMORE #103	AMC429593
ARDMORE #104	AMC429594
ARDMORE #105	AMC429595
ARDMORE #106	AMC429596
ARDMORE #107	AMC429597
ARDMORE #108	AMC429598
ARDMORE #109	AMC429599
ARDMORE #110	AMC429600
ARDMORE #131	AMC429601
ARDMORE #132	AMC429602
ARDMORE #133	AMC429603
ARDMORE #134	AMC429604
ARDMORE #135	AMC429605
ARDMORE # 111	AMC430297
ARDMORE # 112	AMC430298
ARDMORE # 113	AMC430299
ARDMORE # 114	AMC430300

TOTAL: 19 claims

(w) 2015 Mining/Evrin Resources/9016

RECEIVED
BLM AZ STATE OFFICE
2015 AUG 26 A 9:41
PHOENIX, ARIZONA

United States Department of the Interior
Bureau of Land Management
LANDS/RECREATION & PLANNING
ONE N CENTRAL AVE
PHOENIX, AZ 85004 -2203
Phone: 602-417-9200

Receipt

No: 3378378

Transaction #: 3476633	
Date of Transaction: 08/27/2015	
CUSTOMER:	
RICHARD W HARRIS 6121 LAKESIDE DR STE 260 RENO,NV 89511-8534 US	

LINE #	QTY	DESCRIPTION	REMARKS	UNIT PRICE	TOTAL
1	1.00	LOCATABLE MINERALS / MINING CLAIMS-NOT NEW-UNADJUD,ONE AUTH NO. ONLY / MINING CLAIM MONEY RECEIVED CASES: AMC429591/\$2945.00	MAINT FEE PYMNT - 19 2016	- n/a -	2945.00
TOTAL:					\$2,945.00

PAYMENT INFORMATION					
1	AMOUNT:	2945.00	POSTMARKED:	08/26/2015	
	TYPE:	CHECK	RECEIVED:	08/26/2015	
	CHECK NO:	6192			
	NAME:	HARRIS, RICHARD W 6121 LAKESIDE DR STE 260 RENO NV 89511-8534 US			

REMARKS

This receipt was generated by the automated BLM Collections and Billing System and is a paper representation of a portion of the official electronic record contained therein.

ENTERED
AUG 28 2015
BY: *R. Harris*

8/27/2015

FedEx® Express

ORIGIN ID:RNOA (775) 825-4300
RICHARD HARRIS
HARRIS & THOMPSON
6121 LAKESIDE DRIVE, SUITE 260
RENO, NV 89511
UNITED STATES US


SHIP DATE: 25AUG15
ACTWGT: 0.20 LB
CAD: 3480917/NET3670

BILL SENDER

TO ARIZONA STATE OFFICE
BUREAU OF LAND MANAGEMENT
1 N CENTRAL AVE
STE 800
PHOENIX AZ 85004

53611FECAG100

(000) 000-0000 REF: 9016
INV: PO: DEPT:



FedEx Ship Manager - Print Your Label(s)

WED - 26 AUG 10:30A
PRIORITY OVERNIGHT

TRK# 7743 6452 9209
0201

WP ZSYA

85004
AZ-US PHX



Extremely Urgent

8/25/2015

Insert doc.

RT 275 2 10:30 D
ST 4 9209 08 26



earthsmart
FedEx carbon-neutral
envelope shipping

Align top of FedEx Express® shipping label here.

Envelope

RECEIVED
BLM AZ STATE OFFICE
2015 AUG 26 A 9:41
PHOENIX, ARIZONA

NOTICE!!

These documents have been scanned!

Do not place un-scanned documents beneath this notice!

Do not remove this notice from this file!

GPO Jacket No. 560-102
Print Order 61540
Rise Business Services, LLC
Job=AZ15 5/10/2019



Box Number= AZ15031



Claim Begin-End: AMC429591-AMC429605

5 Miscellaneous



AZ15031-8

AMC429540-AMC429995



Almar Professional Land Services, Inc.

Corporate Office: 450 Hillside Drive, Suite A-160 • Mesquite, NV 89027
Toll Free (877) 866-868-6611 • Toll Free Fax (866) 221-2671 • Website: www.almarpls.com
Midwestern Office: Baraboo, WI • Southeastern Office: Navarre, FL

Marty Miller
Certified Professional Landman (CPL)
Certified Environmental Inspector (CEI)
E-mail: marty@almarpls.com
Cell (970) 260-2214

October 23, 2014

Bureau of Land Management
One North Central Avenue, Suite 800
Phoenix, AZ 85004-4427

VIA OVERNIGHT
FEDERAL EXPRESS

Re.: Filing Location Notice for 15 lode mining claims
Ardmore 101-110; Ardmore 131-135
Pinal County, Arizona

To whom it may concern,

Enclosed you will find 15 original "Location Notice for Lode Mining Claim" for claims named Ardmore 101 through 110, inclusive; Ardmore 131 through 135, inclusive, and our check number 1159, in the amount of \$3,180.00; for the \$20 per claim processing fee, the location fee of \$37 per claim, and the 2014-2015 Maintenance Fee for the 15 claims, which represents \$212 per claim.

Please return the original BLM date stamped AMC numbered Location Notices to our Florida office address of:

Almar Professional Land Services, Inc.
8688 Navarre Parkway, #113
Navarre, FL 32566

If you have any questions or need additional information to file these, please call our toll free number (877) 868-6611.

Sincerely,
ALMAR PROFESSIONAL LAND SERVICES, INC.

Marty Miller
Certified Professional Landman #3759
Certified Environmental Inspector

Attach.: 15 original Lode Locations Notices with maps attached (3 pages each)
Check APLS #1559
MAP (24" x 36")

AMC 429591

BLM ARIZONA OFFICE
PHOENIX, ARIZONA
OCT 24 2014 10:31

NOTICE!!

These documents have been scanned!

Do not place un-scanned documents beneath this notice!

Do not remove this notice from this file!

GPO Jacket No. 560-102
Print Order 61540
Rise Business Services, LLC
Job=AZ15 5/10/2019



Box Number= AZ15031



Claim Begin-End: AMC429591-AMC429605

6 Location Notices-Amendments and Supporting Documents



AZ15031-8

AMC429540-AMC429995

**DEPARTMENT OF THE INTERIOR
BUREAU OF LAND MANAGEMENT
MINING CLAIMS
(MASS) Serial Register Page**

RunDate/Time:11/04/14 08:20 AM

Page: 1 of 15

01 05-10-1872;017STAT0091;30USC26,28,34
Case Type 384101: LODE CLAIM
Commodity:
Claim Name: ARDMORE #101
Case Disposition: ACTIVE
Required Maintenance Fee: \$155.00

Total Acres
17.910

Serial Number
AMC429591
Lead File Number
AMC429591

<u>Name & Address</u>			<u>Int Rel</u>
EVRIM RESOURCES USA INC	6121 LAKESIDE DR STE 260	RENO, NV 89511-8534	CLAIMANT

<u>County/State</u>	<u>District</u>
PINAL County, AZ	GILA DO

<u>Mer Twp</u>	<u>Rng</u>	<u>Sec</u>	<u>Subdivision</u>
14	0080S	0140E	009 SE

<u>Act Date</u>	<u>Code</u>	<u>Action Text</u>	<u>Action Remarks</u>	<u>Receipt Number</u>
10/12/2014	403	LOCATION DATE		
10/24/2014	395	RECORDATION NOTICE RECD	1	3157094
10/24/2014	484	LOCATION YEAR / MAINTENAN	2015;\$155	3157094
10/24/2014	501	ACCT ADV IN LEAD FILE	AMC429591-AMC429605;	

<u>Line Nr</u>	<u>Remarks</u>
----------------	----------------

**DEPARTMENT OF THE INTERIOR
BUREAU OF LAND MANAGEMENT
MINING CLAIMS
(MASS) Serial Register Page**

RunDate/Time:11/04/14 08:20 AM

Page: 2 of 15

01 05-10-1872;017STAT0091;30USC26,28,34
Case Type 384101: LODE CLAIM
Commodity:
Claim Name: ARDMORE #102
Case Disposition: ACTIVE
Required Maintenance Fee: \$155.00

Total Acres
17.910

Serial Number
AMC429592
Lead File Number
AMC429591

<u>Name & Address</u>			<u>Int Rel</u>
EVRIM RESOURCES USA INC	6121 LAKESIDE DR STE 260	RENO, NV 89511-8534	CLAIMANT

<u>County/State</u>	<u>District</u>
PINAL County, AZ	GILA DO

<u>Mer Twp</u>	<u>Rng</u>	<u>Sec</u>	<u>Subdivision</u>
14	0080S	0140E	009 SE

<u>Act Date</u>	<u>Code</u>	<u>Action Text</u>	<u>Action Remarks</u>	<u>Receipt Number</u>
10/12/2014	403	LOCATION DATE		
10/24/2014	395	RECORDATION NOTICE RECD	1	3157094
10/24/2014	484	LOCATION YEAR / MAINTENAN	2015;\$155	3157094
10/24/2014	501	ACCT ADV IN LEAD FILE	AMC429591-AMC429605;	

<u>Line Nr</u>	<u>Remarks</u>

**DEPARTMENT OF THE INTERIOR
BUREAU OF LAND MANAGEMENT
MINING CLAIMS
(MASS) Serial Register Page**

RunDate/Time:11/04/14 08:20 AM

Page: 3 of 15

01 05-10-1872;017STAT0091;30USC26,28,34
Case Type 384101: LODE CLAIM
Commodity:
Claim Name: ARDMORE #103
Case Disposition: ACTIVE
Required Maintenance Fee: \$155.00

Total Acres
17.910

Serial Number
AMC429593
Lead File Number
AMC429591

<u>Name & Address</u>			<u>Int Rel</u>
EVRIM RESOURCES USA INC	6121 LAKESIDE DR STE 260	RENO, NV 89511-8534	CLAIMANT

<u>County/State</u>	<u>District</u>
PINAL County, AZ	GILA DO

<u>Mer Twp</u>	<u>Rng</u>	<u>Sec</u>	<u>Subdivision</u>
14	0080S	0140E	009 SE

<u>Act Date</u>	<u>Code</u>	<u>Action Text</u>	<u>Action Remarks</u>	<u>Receipt Number</u>
10/12/2014	403	LOCATION DATE		
10/24/2014	395	RECORDATION NOTICE RECD	1	3157094
10/24/2014	484	LOCATION YEAR / MAINTENAN	2015;\$155	3157094
10/24/2014	501	ACCT ADV IN LEAD FILE	AMC429591-AMC429605;	

<u>Line Nr</u>	<u>Remarks</u>
----------------	----------------

**DEPARTMENT OF THE INTERIOR
BUREAU OF LAND MANAGEMENT
MINING CLAIMS
(MASS) Serial Register Page**

RunDate/Time:11/04/14 08:20 AM

Page: 4 of 15

01 05-10-1872;017STAT0091;30USC26,28,34
Case Type 384101: LODE CLAIM
Commodity:
Claim Name: ARDMORE #104
Case Disposition: ACTIVE
Required Maintenance Fee: \$155.00

Total Acres
17.910

Serial Number
AMC429594
Lead File Number
AMC429591

<u>Name & Address</u>	<u>Int Rel</u>
EVRIM RESOURCES USA INC 6121 LAKESIDE DR STE 260 RENO, NV 89511-8534	CLAIMANT

<u>County/State</u>	<u>District</u>
PINAL County, AZ	GILA DO

<u>Mer Twp</u>	<u>Rng</u>	<u>Sec</u>	<u>Subdivision</u>
14	0080S	0140E	009 SE

<u>Act Date</u>	<u>Code</u>	<u>Action Text</u>	<u>Action Remarks</u>	<u>Receipt Number</u>
10/12/2014	403	LOCATION DATE		
10/24/2014	395	RECORDATION NOTICE RECD	1	3157094
10/24/2014	484	LOCATION YEAR / MAINTENAN	2015;\$155	3157094
10/24/2014	501	ACCT ADV IN LEAD FILE	AMC429591-AMC429605;	

<u>Line Nr</u>	<u>Remarks</u>

**DEPARTMENT OF THE INTERIOR
 BUREAU OF LAND MANAGEMENT
 MINING CLAIMS
 (MASS) Serial Register Page**

RunDate/Time:11/04/14 08:20 AM

Page: 5 of 15

01 05-10-1872;017STAT0091;30USC26,28,34
Case Type 384101: LODE CLAIM
Commodity:
Claim Name: ARDMORE #105
Case Disposition: ACTIVE
Required Maintenance Fee: \$155.00

Total Acres
 11.940

Serial Number
 AMC429595
Lead File Number
 AMC429591

<u>Name & Address</u>			<u>Int Rel</u>
EVRIM RESOURCES USA INC	6121 LAKESIDE DR STE 260	RENO, NV 89511-8534	CLAIMANT

<u>County/State</u>	<u>District</u>
PINAL County, AZ	GILA DO

<u>Mer Twp</u>	<u>Rng</u>	<u>Sec</u>	<u>Subdivision</u>
14	0080S	0140E	009 SE

<u>Act Date</u>	<u>Code</u>	<u>Action Text</u>	<u>Action Remarks</u>	<u>Receipt Number</u>
10/12/2014	403	LOCATION DATE		
10/24/2014	395	RECORDATION NOTICE RECD	1	3157094
10/24/2014	484	LOCATION YEAR / MAINTENAN	2015;\$155	3157094
10/24/2014	501	ACCT ADV IN LEAD FILE	AMC429591-AMC429605;	

<u>Line Nr</u>	<u>Remarks</u>
----------------	----------------

**DEPARTMENT OF THE INTERIOR
BUREAU OF LAND MANAGEMENT
MINING CLAIMS
(MASS) Serial Register Page**

RunDate/Time:11/04/14 08:20 AM

Page: 6 of 15

01 05-10-1872;017STAT0091;30USC26,28,34
Case Type 384101: LODE CLAIM
Commodity:
Claim Name: ARDMORE #106
Case Disposition: ACTIVE
Required Maintenance Fee: \$155.00

Total Acres
13.770

Serial Number
AMC429596
Lead File Number
AMC429591

Name & Address

EVRIIM RESOURCES USA INC 6121 LAKESIDE DR STE 260 RENO, NV 89511-8534

Int Rel

CLAIMANT

County/State

PINAL County, AZ

District

GILA DO

Mer Twp Rng Sec Subdivision

14 0080S 0140E 009 SE

<u>Act Date</u>	<u>Code</u>	<u>Action Text</u>	<u>Action Remarks</u>	<u>Receipt Number</u>
10/12/2014	403	LOCATION DATE		
10/24/2014	395	RECORDATION NOTICE RECD	1	3157094
10/24/2014	484	LOCATION YEAR / MAINTENAN	2015;\$155	3157094
10/24/2014	501	ACCT ADV IN LEAD FILE	AMC429591-AMC429605;	

Line Nr Remarks

**DEPARTMENT OF THE INTERIOR
BUREAU OF LAND MANAGEMENT
MINING CLAIMS
(MASS) Serial Register Page**

RunDate/Time:11/04/14 08:20 AM

Page: 7 of 15

01 05-10-1872;017STAT0091;30USC26,28,34
Case Type 384101: LODE CLAIM
Commodity:
Claim Name: ARDMORE #107
Case Disposition: ACTIVE
Required Maintenance Fee: \$155.00

Total Acres
20.660

Serial Number
AMC429597
Lead File Number
AMC429591

<u>Name & Address</u>			<u>Int Rel</u>
EVRIM RESOURCES USA INC	6121 LAKESIDE DR STE 260	RENO, NV 89511-8534	CLAIMANT

<u>County/State</u>	<u>District</u>
PINAL County, AZ	GILA DO

<u>Mer Twp</u>	<u>Rng</u>	<u>Sec</u>	<u>Subdivision</u>
14	0080S	0140E	009 SE

<u>Act Date</u>	<u>Code</u>	<u>Action Text</u>	<u>Action Remarks</u>	<u>Receipt Number</u>
10/12/2014	403	LOCATION DATE		
10/24/2014	395	RECORDATION NOTICE RECD	1	3157094
10/24/2014	484	LOCATION YEAR / MAINTENAN	2015;\$155	3157094
10/24/2014	501	ACCT ADV IN LEAD FILE	AMC429591-AMC429605;	

<u>Line Nr</u>	<u>Remarks</u>
----------------	----------------

**DEPARTMENT OF THE INTERIOR
BUREAU OF LAND MANAGEMENT
MINING CLAIMS
(MASS) Serial Register Page**

RunDate/Time:11/04/14 08:20 AM

Page: 8 of 15

01 05-10-1872;017STAT0091;30USC26,28,34
Case Type 384101: LODE CLAIM
Commodity:
Claim Name: ARDMORE #108
Case Disposition: ACTIVE
Required Maintenance Fee: \$155.00

Total Acres
20.660

Serial Number
AMC429598
Lead File Number
AMC429591

<u>Name & Address</u>			<u>Int Rel</u>
EVRIM RESOURCES USA INC	6121 LAKESIDE DR STE 260	RENO, NV 89511-8534	CLAIMANT

<u>County/State</u>	<u>District</u>
PINAL County, AZ	GILA DO

<u>Mer Twp</u>	<u>Rng</u>	<u>Sec</u>	<u>Subdivision</u>
14	0080S	0140E	009 SE

<u>Act Date</u>	<u>Code</u>	<u>Action Text</u>	<u>Action Remarks</u>	<u>Receipt Number</u>
10/12/2014	403	LOCATION DATE		
10/24/2014	395	RECORDATION NOTICE RECD	1	3157094
10/24/2014	484	LOCATION YEAR / MAINTENAN	2015;\$155	3157094
10/24/2014	501	ACCT ADV IN LEAD FILE	AMC429591-AMC429605;	

<u>Line Nr</u>	<u>Remarks</u>
----------------	----------------

**DEPARTMENT OF THE INTERIOR
BUREAU OF LAND MANAGEMENT
MINING CLAIMS
(MASS) Serial Register Page**

RunDate/Time:11/04/14 08:20 AM

Page: 9 of 15

01 05-10-1872;017STAT0091;30USC26,28,34
Case Type 384101: LODE CLAIM
Commodity:
Claim Name: ARDMORE #109
Case Disposition: ACTIVE
Required Maintenance Fee: \$155.00

Total Acres
20.660

Serial Number
AMC429599
Lead File Number
AMC429591

<u>Name & Address</u>			<u>Int Rel</u>
EVRIM RESOURCES USA INC	6121 LAKESIDE DR STE 260	RENO, NV 89511-8534	CLAIMANT

<u>County/State</u>	<u>District</u>
PINAL County, AZ	GILA DO

<u>Mer Twp</u>	<u>Rng</u>	<u>Sec</u>	<u>Subdivision</u>
14	0080S	0140E	009 SE

<u>Act Date</u>	<u>Code</u>	<u>Action Text</u>	<u>Action Remarks</u>	<u>Receipt Number</u>
10/12/2014	403	LOCATION DATE		
10/24/2014	395	RECORDATION NOTICE RECD	1	3157094
10/24/2014	484	LOCATION YEAR / MAINTENAN	2015;\$155	3157094
10/24/2014	501	ACCT ADV IN LEAD FILE	AMC429591-AMC429605;	

<u>Line Nr</u>	<u>Remarks</u>
----------------	----------------

**DEPARTMENT OF THE INTERIOR
BUREAU OF LAND MANAGEMENT
MINING CLAIMS
(MASS) Serial Register Page**

RunDate/Time:11/04/14 08:20 AM

Page: 10 of 15

01 05-10-1872;017STAT0091;30USC26,28,34
Case Type 384101: LODE CLAIM
Commodity:
Claim Name: ARDMORE #110
Case Disposition: ACTIVE
Required Maintenance Fee: \$155.00

Total Acres
20.660

Serial Number
AMC429600
Lead File Number
AMC429591

<u>Name & Address</u>			<u>Int Rel</u>
EVRIM RESOURCES USA INC	6121 LAKESIDE DR STE 260	RENO, NV 89511-8534	CLAIMANT

<u>County/State</u>	<u>District</u>
PINAL County, AZ	GILA DO

<u>Mer Twp</u>	<u>Rng</u>	<u>Sec</u>	<u>Subdivision</u>
14	0080S	0140E	009 SE

<u>Act Date</u>	<u>Code</u>	<u>Action Text</u>	<u>Action Remarks</u>	<u>Receipt Number</u>
10/12/2014	403	LOCATION DATE		
10/24/2014	395	RECORDATION NOTICE RECD	1	3157094
10/24/2014	484	LOCATION YEAR / MAINTENAN	2015;\$155	3157094
10/24/2014	501	ACCT ADV IN LEAD FILE	AMC429591-AMC429605;	

<u>Line Nr</u>	<u>Remarks</u>
----------------	----------------

**DEPARTMENT OF THE INTERIOR
 BUREAU OF LAND MANAGEMENT
 MINING CLAIMS
 (MASS) Serial Register Page**

RunDate/Time:11/04/14 08:20 AM

Page: 11 of 15

01 05-10-1872;017STAT0091;30USC26,28,34
Case Type 384101: LODE CLAIM
Commodity:
Claim Name: ARDMORE #131
Case Disposition: ACTIVE
Required Maintenance Fee: \$155.00

Total Acres
 20.660

Serial Number
 AMC429601
Lead File Number
 AMC429591

<u>Name & Address</u>			<u>Int Rel</u>
EVRIM RESOURCES USA INC	6121 LAKESIDE DR STE 260	RENO, NV 89511-8534	CLAIMANT

<u>County/State</u>	<u>District</u>
PINAL County, AZ	GILA DO

<u>Mer Twp</u>	<u>Rng</u>	<u>Sec</u>	<u>Subdivision</u>
14	0080S	0140E	016 SE

<u>Act Date</u>	<u>Code</u>	<u>Action Text</u>	<u>Action Remarks</u>	<u>Receipt Number</u>
10/11/2014	403	LOCATION DATE		
10/24/2014	395	RECORDATION NOTICE RECD	1	3157094
10/24/2014	484	LOCATION YEAR / MAINTENAN	2015;\$155	3157094
10/24/2014	501	ACCT ADV IN LEAD FILE	AMC429591-AMC429605;	

<u>Line Nr</u>	<u>Remarks</u>
----------------	----------------

**DEPARTMENT OF THE INTERIOR
BUREAU OF LAND MANAGEMENT
MINING CLAIMS
(MASS) Serial Register Page**

RunDate/Time:11/04/14 08:20 AM

Page: 12 of 15

01 05-10-1872;017STAT0091;30USC26,28,34
Case Type 384101: LODE CLAIM
Commodity:
Claim Name: ARDMORE #132
Case Disposition: ACTIVE
Required Maintenance Fee: \$155.00

Total Acres
20.660

Serial Number
AMC429602
Lead File Number
AMC429591

<u>Name & Address</u>			<u>Int Rel</u>
EVRIM RESOURCES USA INC	6121 LAKESIDE DR STE 260	RENO, NV 89511-8534	CLAIMANT

<u>County/State</u>	<u>District</u>
PINAL County, AZ	GILA DO

<u>Mer Twp</u>	<u>Rng</u>	<u>Sec</u>	<u>Subdivision</u>
14	0080S	0140E	016 SE

<u>Act Date</u>	<u>Code</u>	<u>Action Text</u>	<u>Action Remarks</u>	<u>Receipt Number</u>
10/11/2014	403	LOCATION DATE		
10/24/2014	395	RECORDATION NOTICE RECD	1	3157094
10/24/2014	484	LOCATION YEAR / MAINTENAN	2015;\$155	3157094
10/24/2014	501	ACCT ADV IN LEAD FILE	AMC429591-AMC429605;	

<u>Line Nr</u>	<u>Remarks</u>
----------------	----------------

DEPARTMENT OF THE INTERIOR
BUREAU OF LAND MANAGEMENT
MINING CLAIMS
(MASS) Serial Register Page

RunDate/Time:11/04/14 08:20 AM

Page: 13 of 15

01 05-10-1872;017STAT0091;30USC26,28,34
Case Type 384101: LODE CLAIM
Commodity:
Claim Name: ARDMORE #133
Case Disposition: ACTIVE
Required Maintenance Fee: \$155.00

Total Acres
 20.660

Serial Number
 AMC429603
Lead File Number
 AMC429591

<u>Name & Address</u>			<u>Int Rel</u>
EVRIM RESOURCES USA INC	6121 LAKESIDE DR STE 260	RENO, NV 89511-8534	CLAIMANT

<u>County/State</u>	<u>District</u>
PINAL County, AZ	GILA DO

<u>Mer Twp</u>	<u>Rng</u>	<u>Sec</u>	<u>Subdivision</u>
14	0080S	0140E	016 SE

<u>Act Date</u>	<u>Code</u>	<u>Action Text</u>	<u>Action Remarks</u>	<u>Receipt Number</u>
10/11/2014	403	LOCATION DATE		
10/24/2014	395	RECORDATION NOTICE RECD	1	3157094
10/24/2014	484	LOCATION YEAR / MAINTENAN	2015;\$155	3157094
10/24/2014	501	ACCT ADV IN LEAD FILE	AMC429591-AMC429605;	

<u>Line Nr</u>	<u>Remarks</u>
----------------	----------------

**DEPARTMENT OF THE INTERIOR
BUREAU OF LAND MANAGEMENT
MINING CLAIMS
(MASS) Serial Register Page**

RunDate/Time:11/04/14 08:20 AM

Page: 14 of 15

01 05-10-1872;017STAT0091;30USC26,28,34
Case Type 384101: LODE CLAIM
Commodity:
Claim Name: ARDMORE #134
Case Disposition: ACTIVE
Required Maintenance Fee: \$155.00

Total Acres
20.660

Serial Number
AMC429604
Lead File Number
AMC429591

Name & Address

Int Rel

EVIRIM RESOURCES USA INC 6121 LAKESIDE DR STE 260 RENO, NV 89511-8534

CLAIMANT

County/State

District

PINAL County, AZ

GILA DO

Mer Twp Rng Sec Subdivision

14 0080S 0140E 016 SE

<u>Act Date</u>	<u>Code</u>	<u>Action Text</u>	<u>Action Remarks</u>	<u>Receipt Number</u>
10/11/2014	403	LOCATION DATE		
10/24/2014	395	RECORDATION NOTICE RECD	1	3157094
10/24/2014	484	LOCATION YEAR / MAINTENAN	2015;\$155	3157094
10/24/2014	501	ACCT ADV IN LEAD FILE	AMC429591-AMC429605;	

Line Nr Remarks

**DEPARTMENT OF THE INTERIOR
BUREAU OF LAND MANAGEMENT
MINING CLAIMS
(MASS) Serial Register Page**

RunDate/Time:11/04/14 08:20 AM

Page: 15 of 15

01 05-10-1872;017STAT0091;30USC26,28,34
Case Type 384101: LODE CLAIM
Commodity:
Claim Name: ARDMORE #135
Case Disposition: ACTIVE
Required Maintenance Fee: \$155.00

Total Acres
13.770

Serial Number
AMC429605
Lead File Number
AMC429591

<u>Name & Address</u>			<u>Int Rel</u>
EVRIM RESOURCES USA INC	6121 LAKESIDE DR STE 260	RENO, NV 89511-8534	CLAIMANT

<u>County/State</u>	<u>District</u>
PINAL County, AZ	GILA DO

<u>Mer Twp</u>	<u>Rng</u>	<u>Sec</u>	<u>Subdivision</u>
14	0080S	0140E	016 SE

<u>Act Date</u>	<u>Code</u>	<u>Action Text</u>	<u>Action Remarks</u>	<u>Receipt Number</u>
10/11/2014	403	LOCATION DATE		
10/24/2014	395	RECORDATION NOTICE RECD	1	3157094
10/24/2014	484	LOCATION YEAR / MAINTENAN	2015;\$155	3157094
10/24/2014	501	ACCT ADV IN LEAD FILE	AMC429591-AMC429605;	

<u>Line Nr</u>	<u>Remarks</u>
----------------	----------------

MINING CLAIM STATUS REPORT

Data Entered: 11/03/14 RAM

MTP Checked By: 11/13/14 RAM

GEO Checked By: 11/17/14 RAM

LEAD SERIAL NUMBER: AMC 429591 thru AMC 429605

NUMBER OF CLAIMS & TYPE:

15 LODE
 _____ PLACER
 _____ ASSOCIATION PLACER
 _____ MILL SITE
 _____ TUNNEL SITE

CHARGES:

Location Fee @ \$37 = \$ 555
 Processing Fee @ \$20 = \$ 300
 Maintenance Fee @ \$155 = \$ 2,325
 Add'l Maint Fee for Assoc Placer = \$ _____
SUBTOTAL \$ _____
 Other Fees \$ _____
 Other Fees \$ _____
TOTAL \$ 3,180

TOTAL ACREAGE: _____ Per Claim
(Placer Only)

NUMBER OF LOCATORS: _____

DOCUMENTS RECEIVED VIA: Over-the-Counter Mail **TIMELY FILED:** Yes No

LEGAL DESCRIPTION: T 83 R 14E SEC 9, 16
 T _____ R _____ SEC _____
 T _____ R _____ SEC _____
 T _____ R _____ SEC _____
 T _____ R _____ SEC _____

BLM FOREST SERVICE _____ SUBJ TO PL 359: Yes No
WILDERNESS AREA

SPLIT ESTATE: N/A SX PX OTHER
SRHA Was proper Notice filed if located on SHRA Land? Yes No

RECONVEYED MINERALS ON BLM LAND REQUIRE OPENING ORDER FROM 1944 TO 1993:

Open to Entry On _____ N/A

COMMENTS/STATUS: VOID PARTIALLY VOID PVT MINERALS WITHDRAWN LANDS
OTHER

AMC 429601-429605 partially on SG land
AMC 429591-~~600~~⁵⁹⁶ partially on JL lands } no rights granted

Claimant acknowledges that portions of the following claim(s) site(s) may be void or voidable.

Printed Name of Claimant _____ Signature of Claimant _____

*****FINAL ADJUDICATION*****


DATE 4/10/15 INITIALS HT

AMC 429591

1 P 2 P 2 # 0 1 A

LOCATION NOTICE FOR LODE MINING CLAIM

NOTICE IS HEREBY GIVEN that the ARMORE # 101
lode mining claim has been located
by EVRIIM RESOURCES USA INC.,
A NV CORPORATION whose current mailing
address is 6121 LAKESIDE DRIVE, SUITE 200
RENO, NV 89511



The general course of this claim is NORTH-SOUTH and it is situated in PINAL
County, Arizona. This claim is 1300 feet in length and 600 feet in width. This claim runs
from the location monument on which this location notice is posted approximately 1280 feet in a
NORTH direction to the NORTH end line and 20 feet in a SOUTH direction to the
SOUTH end line. This claim is marked by six monuments, one at each corner and one at the center of each
end line of the claim.

The location monument on which this notice is posted is situated within Section 9, Township 8
S., Range 14 E., Gila Salt River Base and Meridian, Arizona and this claim encompasses portions
of the following quarter section (s), section (s), Township (s) and Range (s) SE 1/4 SEC. 9
T. 8 S. R. 14 E. 6 & SRM.

Gila Salt River Base and Meridian, Arizona.

The locality of this claim with reference to some natural object or permanent monument and additional information
(if any) concerning its locality are as follows: THE LOCATION MONUMENT BEARS N. 9° 39' 07" W,
1491.11 FT. DISTANT FROM THE SE CORNER OF SECTION 9
T. 8 S. R. 14 E. 6 & SRM.

DATED AND POSTED on the ground this 12 day of OCTOBER, 2014.

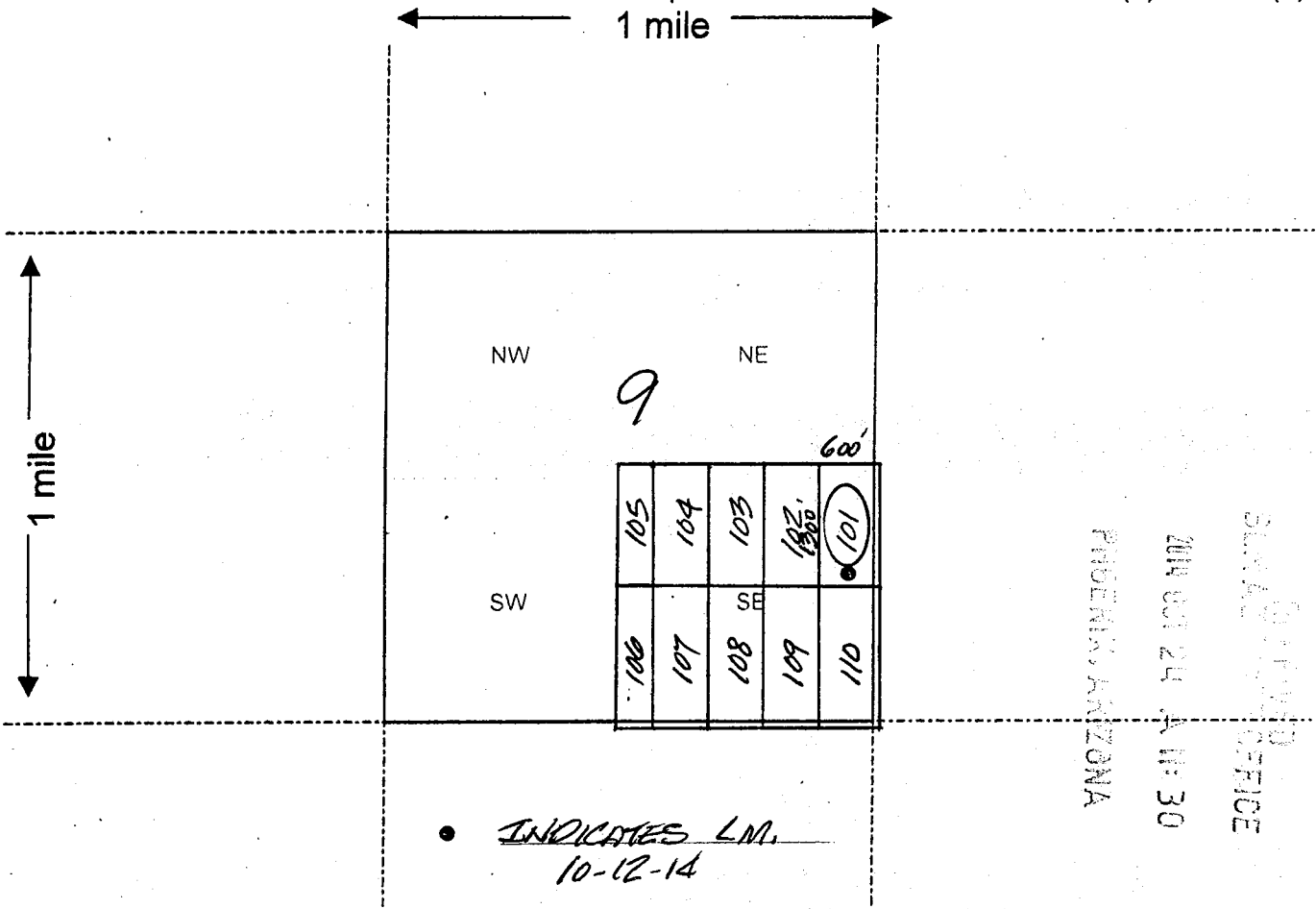
LOCATOR (s) James A. LaPuzza
JAMES A. LAPUZZA, MS, RLS
FOR EVRIIM RESOURCES USA INC.

Form MCF100
Revised July 2005

AMC429591

MINING CLAIM MAP

Lode (X) Placer ()



Scale : 1" = 2000 feet

1. The above map depicts the ARMORE # 101 mining claim, which is located in Section (s) 9, Township 8 S., Range 14 E., Gila and Salt River Base and Meridian, PINAL County, Arizona.

2. The type of corner and location monuments used are as follows: 2x2" WOOD POST WITH METAL IDENTIFICATION TAG

3. The bearings and distances in degrees and feet between claim corners are as depicted on the map. (SEE PG. 1)

Form MCF100a
Revised July 2005

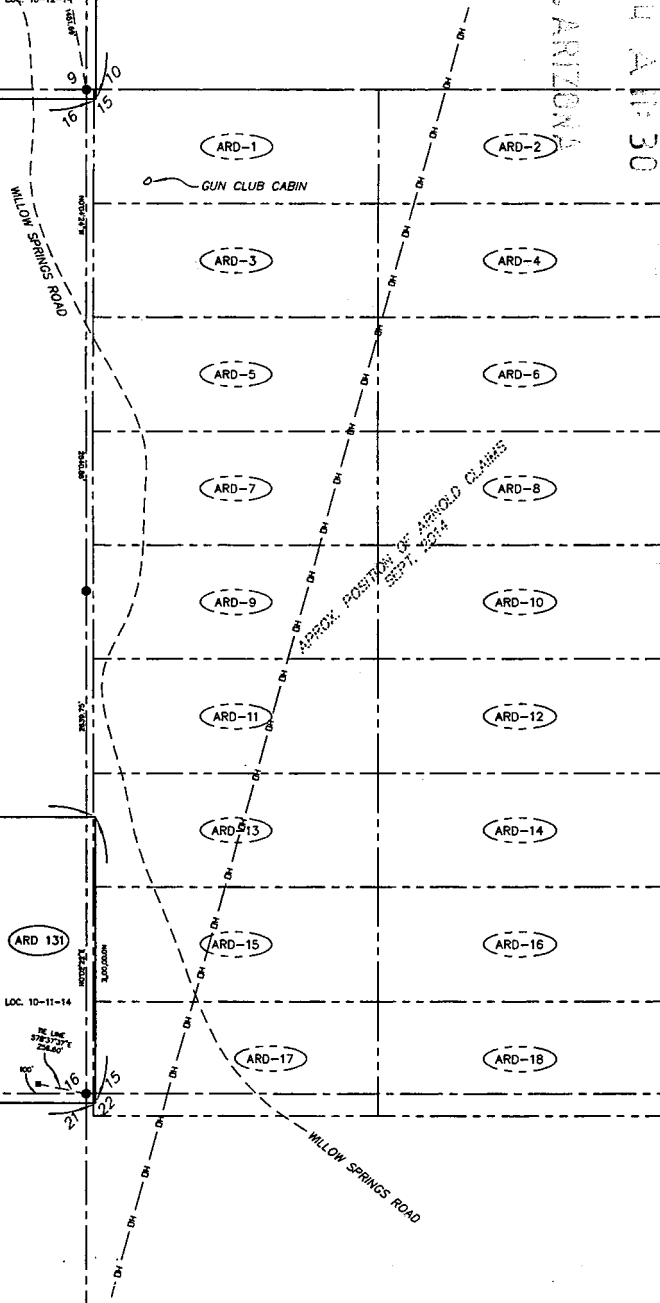
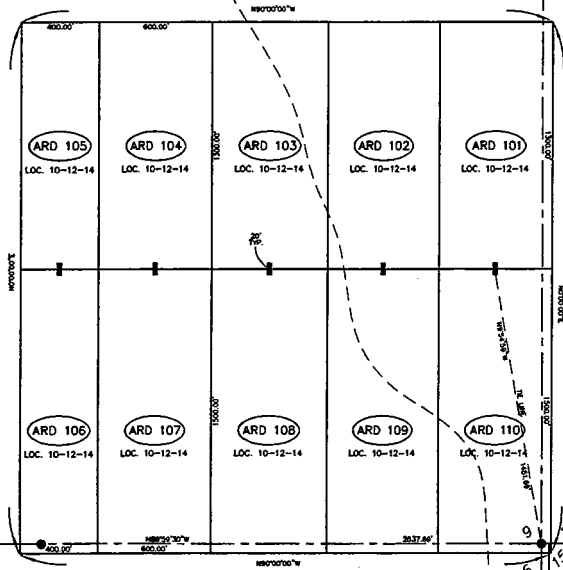
This form is available from the Arizona Department of Mines & Mineral Resources and may be reproduced.

NOTE: THIS PAGE IS NOT TO SCALE

LOCATION SURVEY - CLAIM MAP

EVRIIM RESOURCES USA INC.
ARDMORE LODGE MINING CLAIMS
PORTIONS OF SECTIONS 9 AND 16, TOWNSHIP 8 SOUTH
RANGE 14 EAST, GILA AND SALT RIVER MERIDIAN,
PINAL COUNTY, ARIZONA.

OCTOBER 11 THRU 14, 2014



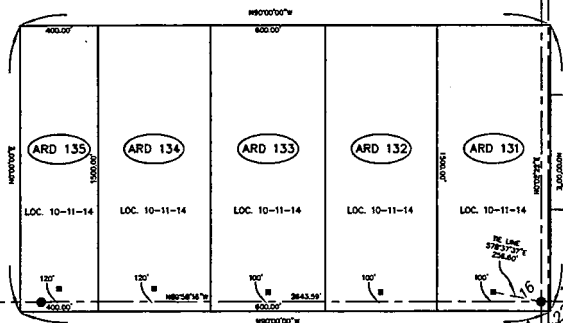
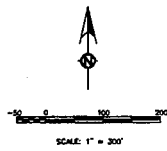
NOTES

ALL CLAIM CORNERS ARE MONUMENTED WITH A 2-2 WOOD POST WITH METAL CLAIM CORNER IDENT. TAG UNLESS OTHERWISE NOTED.

THE BASIS OF BEARINGS FOR THIS SURVEY IS DIRECT RTK OBSERVATION USING THE GLOBAL POSITIONING SYSTEM; INITIAL OBSERVATION AT THE SOUTHEAST CORNER OF SECTION 9.

PREPARED BY

RIO RICO LAND SURVEY
JAMES A. LAPUZZA, RLS 29879
RIO RICO, AZ
(520) 281-4223



LEGEND

- FOUND U.S. G.L.O. SECTION OR 1/4 SECTION CORNER MONUMENT, 1919
- SET LOCATION MONUMENT
- DH — OVERHEAD POWER LINE
- SECTION LINES
- NEW CLAIM LINES
- - - - - APPROX. ARNOLD CLAIM LINES


RECEIVED
 PHOENIX, ARIZONA
 2014 OCT 20 AM 11:30
 SURVEY DIVISION

AMC429591

PG. 30 of 3

LOCATION NOTICE FOR LODE MINING CLAIM

NOTICE IS HEREBY GIVEN that the ARMORE # 102
_____ lode mining claim has been located
by EVIM RESOURCES USA INC.,
A NV CORPORATION whose current mailing
address is 6121 LAKESIDE DRIVE, SUITE 200
RENO, NV 89511



The general course of this claim is NORTH-SOUTH and it is situated in PINAL
County, Arizona. This claim is 1300 feet in length and 600 feet in width. This claim runs
from the location monument on which this location notice is posted approximately 1280 feet in a
NORTH direction to the NORTH end line and 20 feet in a SOUTH direction to the
SOUTH end line. This claim is marked by six monuments, one at each corner and one at the center of each
end line of the claim.

The location monument on which this notice is posted is situated within Section 9, Township 8
S., Range 14 E., Gila Salt River Base and Meridian, Arizona and this claim encompasses portions
of the following quarter section (s), section (s), Township (s) and Range (s) SE 1/4 SEC. 9
T. 8 S. R. 14 E. G & SRM.

Gila Salt River Base and Meridian, Arizona.

The locality of this claim with reference to some natural object or permanent monument and additional information
(if any) concerning its locality are as follows: THE LOCATION MONUMENT BEARS N. 30° 02' 16" W,
1698.06 FT. DISTANT FROM THE SE CORNER OF SECTION 9
T. 8 S. R. 14 E. G & SRM.

DATED AND POSTED on the ground this 12 day of OCTOBER, 2014.

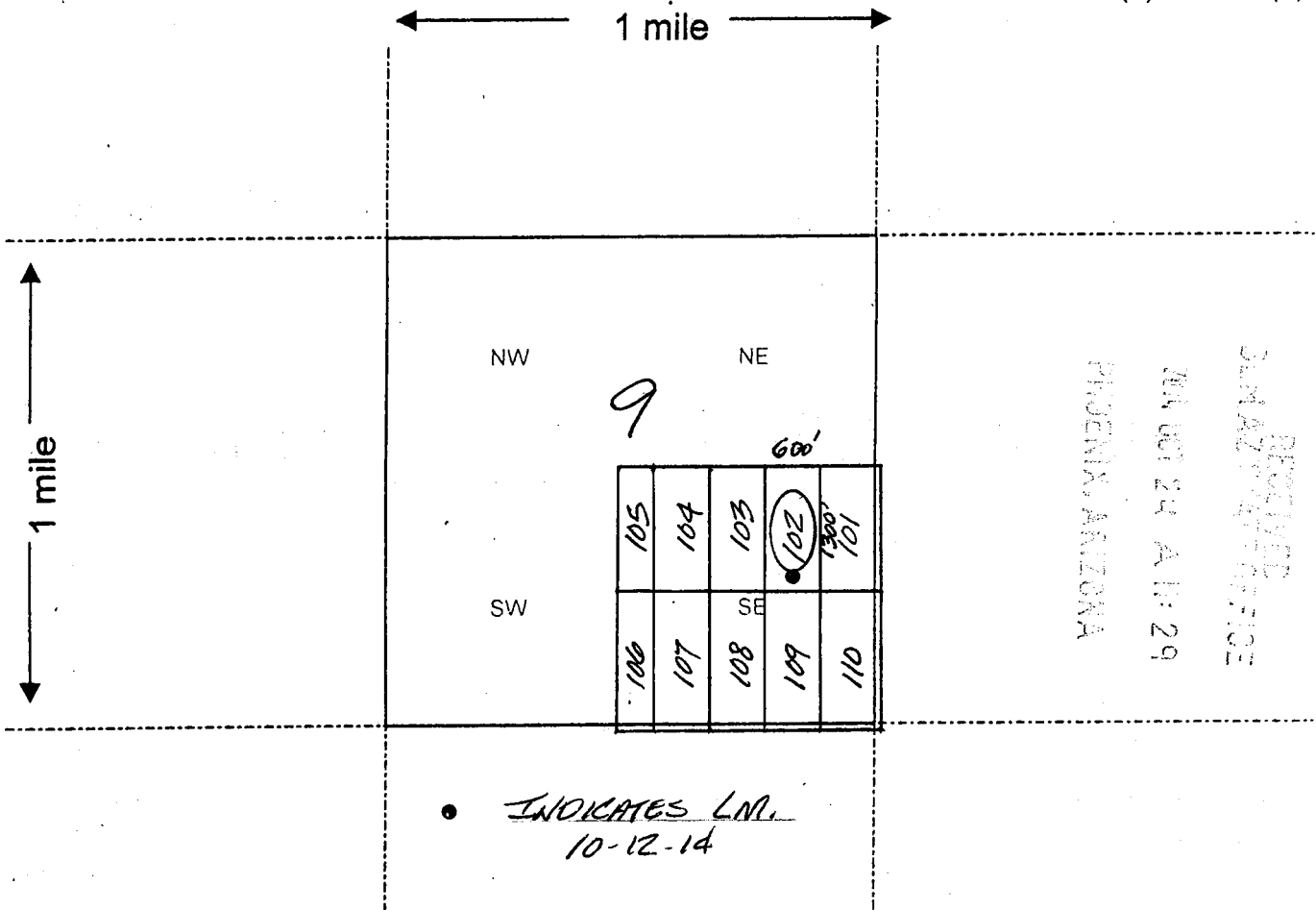
LOCATOR (s) James A. Lapuzza
JAMES A. LAPUZZA, MS., RLS
FOR EVIM RESOURCES USA INC.

Form MCF100
Revised July 2005

AMC 429592

MINING CLAIM MAP

Lode (X) Placer ()



Scale : 1" = 2000 feet



1. The above map depicts the ARDMORE # 102 mining claim, which is located in Section (s) 9, Township 8 S., Range 14 E., Gila and Salt River Base and Meridian, PINAL County, Arizona.

2. The type of corner and location monuments used are as follows: 2x2" WOOD POST WITH METAL IDENTIFICATION TAG

3. The bearings and distances in degrees and feet between claim corners are as depicted on the map. (SEE PG. 1)

Form MCF100a
Revised July 2005

This form is available from the Arizona Department of Mines & Mineral Resources and may be reproduced.

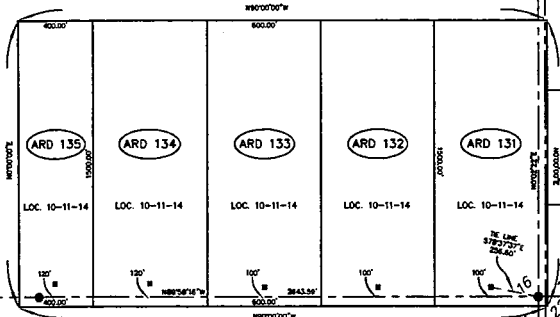
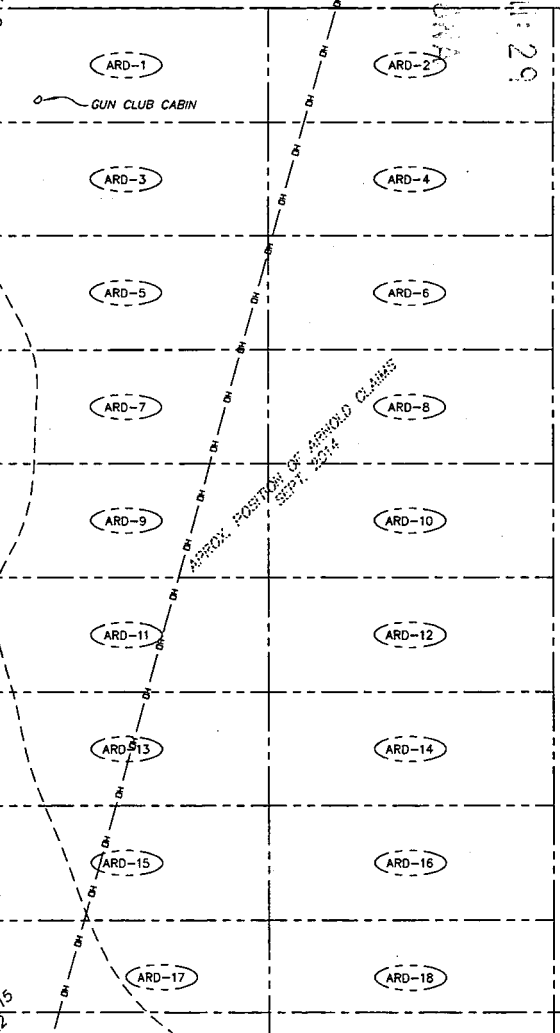
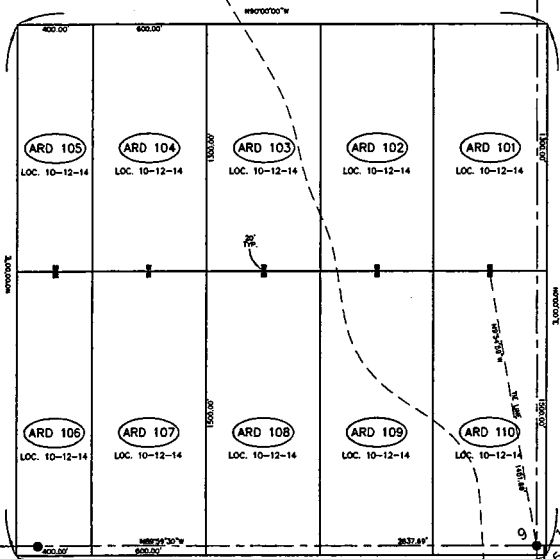
AMC429592

NOTE: THIS PAGE IS NOT TO SCALE

LOCATION SURVEY - CLAIM MAP

EVRIUM RESOURCES USA INC.
ARDMORE LODE MINING CLAIMS
PORTIONS OF SECTIONS 9 AND 16, TOWNSHIP 8 SOUTH
RANGE 14 EAST, GILA AND SALT RIVER MERIDIAN,
PINAL COUNTY, ARIZONA.

OCTOBER 11 THRU 14, 2014



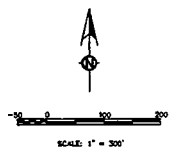
NOTES

ALL CLAIM CORNERS ARE MONUMENTED WITH A 2x2 WOOD POST WITH METAL CLAIM CORNER IDENT. TAG UNLESS OTHERWISE NOTED.

THE BASIS OF BEARINGS FOR THIS SURVEY IS DIRECT RTK OBSERVATION USING THE GLOBAL POSITIONING SYSTEM; INITIAL OBSERVATION AT THE SOUTHEAST CORNER OF SECTION 9.

PREPARED BY

RIO RICO LAND SURVEY
JAMES A. LARUZZA, RLS 29879
RIO RICO, AZ
(520) 281-4223



LEGEND


- FOUND U.S. G.L.O. SECTION OR 1/4 SECTION CORNER MONUMENT, 1919
- SET LOCATION MONUMENT
- DH— OVERHEAD POWER LINE
- — — SECTION LINES
- — — NEW CLAIM LINES
- - - - - APROX. ARNOLD CLAIM LINES

PINAL COUNTY, ARIZONA
 MAP OF SECTION 16: 29
 CLAIMS OFFICE

ANCH 29592

LOCATION NOTICE FOR LODE MINING CLAIM

NOTICE IS HEREBY GIVEN that the ARMORE # 103
lode mining claim has been located
by EVIM RESOURCES USA INC.,
A NV CORPORATION whose current mailing
address is 6121 LAKESIDE DRIVE, SUITE 200
RENO, NV 89511



The general course of this claim is NORTH-SOUTH and it is situated in PINAL
County, Arizona. This claim is 1300 feet in length and 600 feet in width. This claim runs
from the location monument on which this location notice is posted approximately 1280 feet in a
NORTH direction to the NORTH end line and 20 feet in a SOUTH direction to the
SOUTH end line. This claim is marked by six monuments, one at each corner and one at the center of each
end line of the claim.

The location monument on which this notice is posted is situated within Section 9, Township 8
S., Range 14 E., Gila Salt River Base and Meridian, Arizona and this claim encompasses portions
of the following quarter section (s), section (s), Township (s) and Range (s) SE 1/4 SEC. 9
T. 8 S. R. 14 E. G & SRM.

Gila Salt River Base and Meridian, Arizona.

The locality of this claim with reference to some natural object or permanent monument and additional information
(if any) concerning its locality are as follows: THE LOCATION MONUMENT BEARS N. 44°36'27"W
2064.80 FT. DISTANT FROM THE SE CORNER OF SECTION 9
T. 8 S. R. 14 E. G & SRM.

DATED AND POSTED on the ground this 12 day of OCTOBER, 2014.

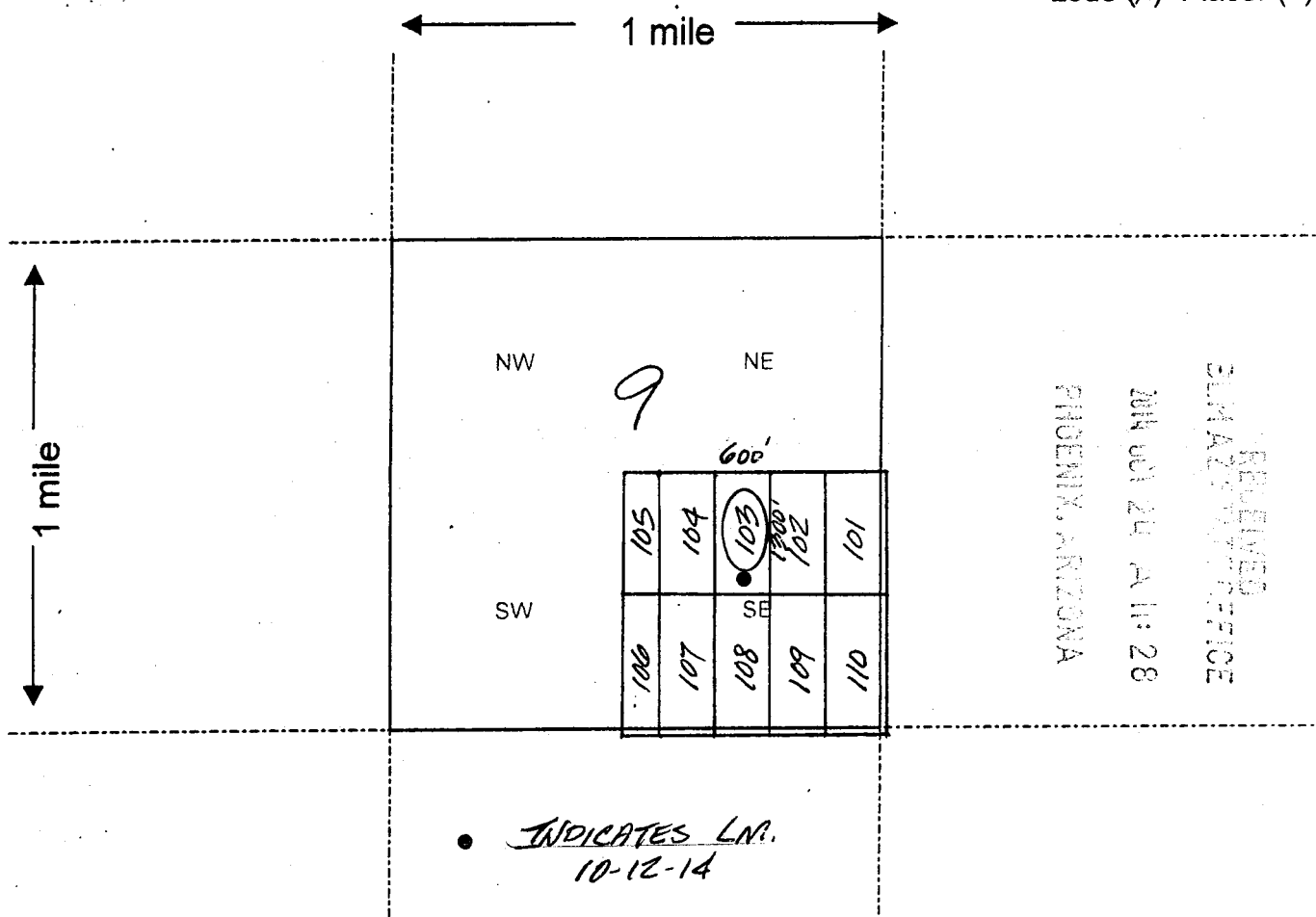
LOCATOR (s) James A. Lapuzza
JAMES A. LAPUZZA, MS, RLS
FOR EVIM RESOURCES USA INC.

Form MCF100
Revised July 2005

AMC429593

MINING CLAIM MAP

Lode (X) Placer ()



Scale: 1" = 2000 feet



- The above map depicts the ARMORE #103 mining claim, which is located in Section (s) 9, Township 8 S., Range 14 E., Gila and Salt River Base and Meridian, PINAL County, Arizona.
- The type of corner and location monuments used are as follows: 2x2" WOOD POST WITH METAL IDENTIFICATION TAG
- The bearings and distances in degrees and feet between claim corners are as depicted on the map.
(SEE PG. 1)

Form MCF100a
Revised July 2005

This form is available from the Arizona Department of Mines & Mineral Resources and may be reproduced.

AMC429593

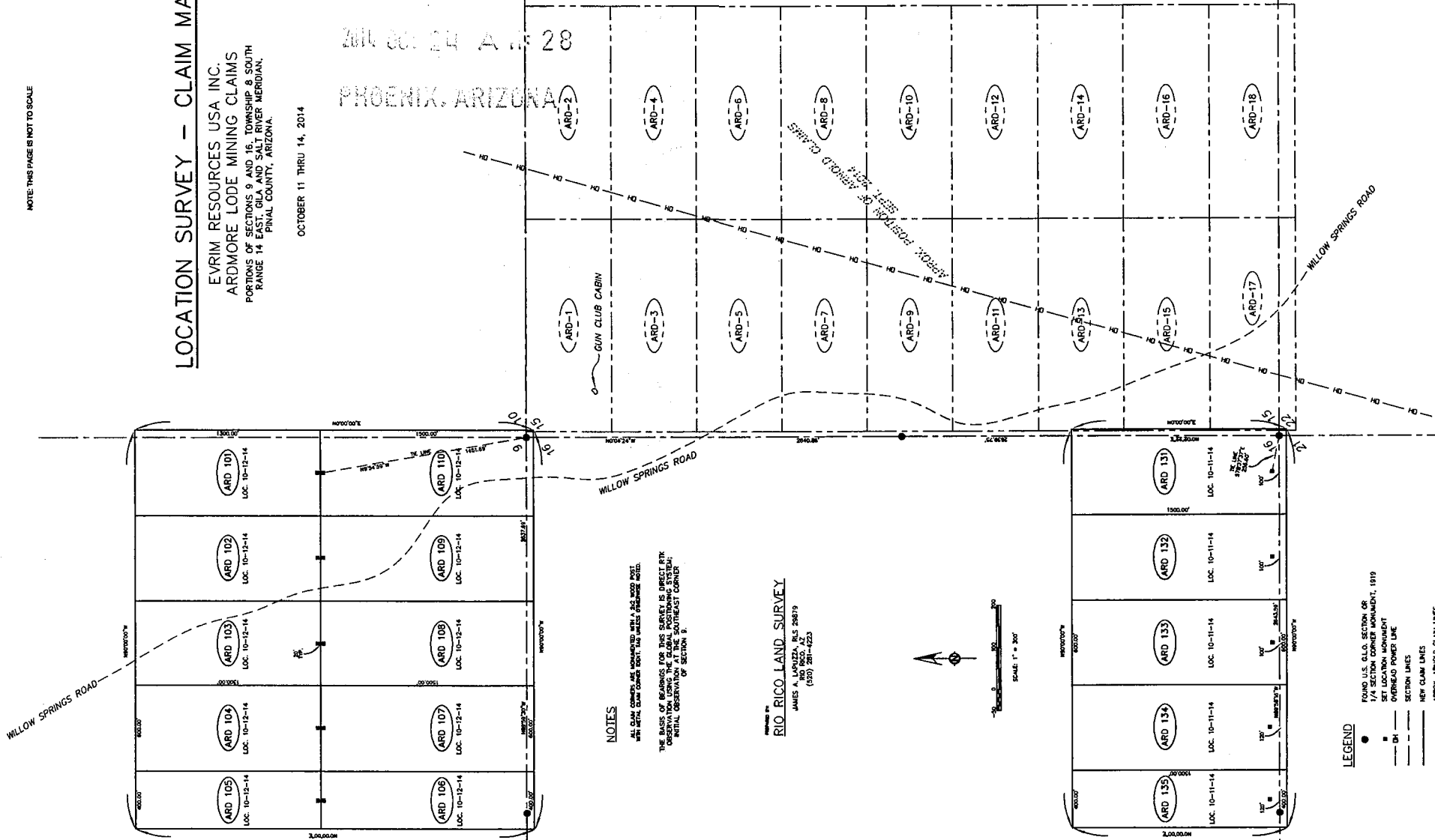
NOTE: THIS PAGE IS NOT TO SCALE

LOCATION SURVEY - CLAIM MAP

EVRIUM RESOURCES USA INC.
ARDMORE LODE MINING CLAIMS
PORTIONS OF SECTIONS 9 AND 16, TOWNSHIP 8 SOUTH
RANGE 14 EAST, GILA AND SALT RIVER MERIDIAN,
PINAL COUNTY, ARIZONA.

OCTOBER 11 THRU 14, 2014

RECEIVED
CLERK OF SUPERIOR COURT
2014 OCT 24 AM 11:28
PHOENIX, ARIZONA



NOTES

ALL CLAIM CORNERS ARE MONUMENTED WITH A 3/4" X 3/4" WOOD POST WITH METAL CLAIM CORNER DISK, 1/4" UNLESS OTHERWISE NOTED.

THE BASIS OF RECORDING FOR THIS SURVEY IS SURVEY BY JAMES A. LAPORZA USING THE CLAIM POSITIONING SYSTEM INITIAL OBSERVATION AT THE SOUTHEAST CORNER OF SECTION 9.

Surveyed by:
RIO RICO LAND SURVEY
JAMES A. LAPORZA, RLS 29879
(930) 281-4223

LEGEND

- FOUND U.S. G.L.O. SECTION OR 1/4 SECTION CORNER MONUMENT, 1919
- SET LOCATION MONUMENT
- OVERHEAD PUMP LINE
- SECTION LINES
- NEW CLAIM LINES
- APPROX. ANTIOLD CLAIM LINES

76.3 of 3

LOCATION NOTICE FOR LODE MINING CLAIM

NOTICE IS HEREBY GIVEN that the ARMORE # 104
_____ lode mining claim has been located
by EVRIAM RESOURCES USA INC.,
A NV CORPORATION whose current mailing
address is 6121 LAKESIDE DRIVE, SUITE 260
RENO, NV 89511

BLM
Date
Stamp
RECEIVED
BLM ARIZONA OFFICE
OCT 24 AM 11:28
PINAL ARIZONA

The general course of this claim is NORTH-SOUTH and it is situated in PINAL
County, Arizona. This claim is 1300 feet in length and 600 feet in width. This claim runs
from the location monument on which this location notice is posted approximately 1280 feet in a
NORTH direction to the NORTH end line and 20 feet in a SOUTH direction to the
SOUTH end line. This claim is marked by six monuments, one at each corner and one at the center of each
end line of the claim.

The location monument on which this notice is posted is situated within Section 9, Township 8
S., Range 14 E., Gila Salt River Base and Meridian, Arizona and this claim encompasses portions
of the following quarter section (s), section (s), Township (s) and Range (s) SE 1/4 SEC. 9
T. 8 S. R. 14 E. G & SRM.

Gila Salt River Base and Meridian, Arizona.

The locality of this claim with reference to some natural object or permanent monument and additional information
(if any) concerning its locality are as follows: THE LOCATION MONUMENT BEARS N. 54° 21' 24" W,
2522.58 FT. DISTANT FROM THE SE CORNER OF SECTION 9
T. 8 S. R. 14 E. G & SRM.

DATED AND POSTED on the ground this 12 day of OCTOBER, 20 14.

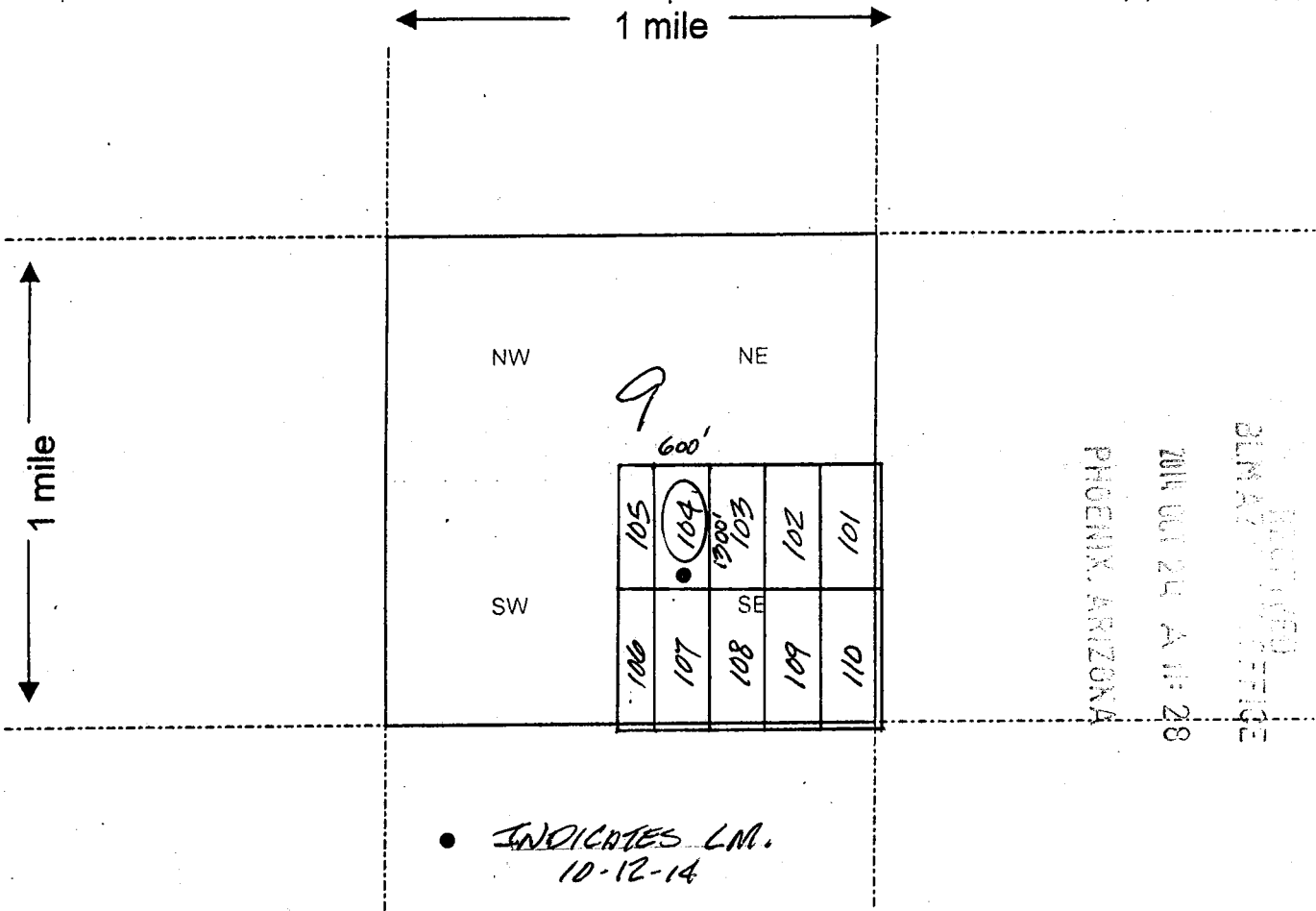
LOCATOR (s) James A. Lapuzza
JAMES A. LAPUZZA, MS, RLS
FOR EVRIAM RESOURCES USA INC.

Form MCF100
Revised July 2005

AMC429594

MINING CLAIM MAP

Lode (X) Placer ()



1. The above map depicts the ARDMORE # 104 mining claim, which is located in Section (s) 9, Township 8 S., Range 14 E., Gila and Salt River Base and Meridian, PINAL County, Arizona.

2. The type of corner and location monuments used are as follows: 2x2" WOOD POST WITH METAL IDENTIFICATION TAG

3. The bearings and distances in degrees and feet between claim corners are as depicted on the map. (SEE PG. 1)

Form MCF100a
Revised July 2005

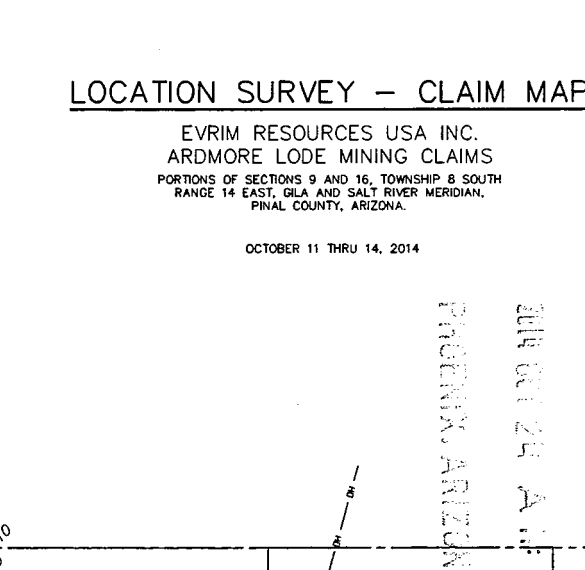
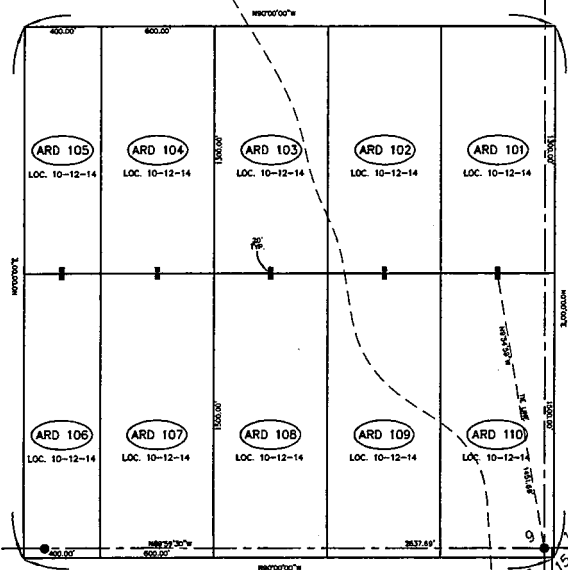
AMC429594

NOTE: THIS PAGE IS NOT TO SCALE

LOCATION SURVEY - CLAIM MAP

EVIM RESOURCES USA INC.
ARDMORE LODE MINING CLAIMS
PORTIONS OF SECTIONS 9 AND 16, TOWNSHIP 8 SOUTH
RANGE 14 EAST, GILA AND SALT RIVER MERIDIAN,
PINAL COUNTY, ARIZONA.

OCTOBER 11 THRU 14, 2014



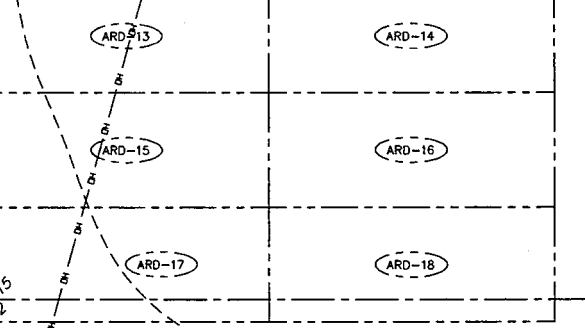
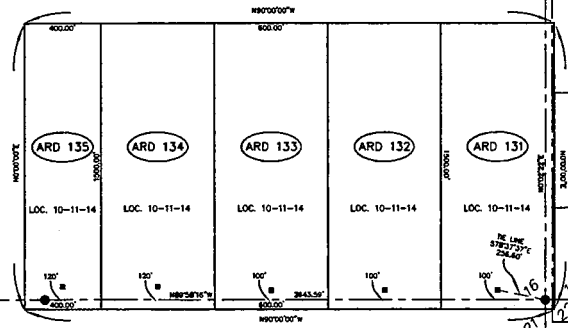
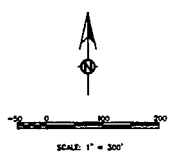
NOTES

ALL CLAIM CORNERS ARE MONUMENTED WITH A 2x2 WOOD POST WITH METAL CLAIM CORNER IDENT. TAG UNLESS OTHERWISE NOTED.

THE BASIS OF BEARINGS FOR THIS SURVEY IS DIRECT RTK OBSERVATION USING THE GLOBAL POSITIONING SYSTEM, INITIAL OBSERVATION AT THE SOUTHEAST CORNER OF SECTION 9.

PREPARED BY

RIO RICO LAND SURVEY
JAMES A. LAPUZZA, RLS 29879
RIO RICO, AZ
(520) 281-4223



LEGEND

- FOUND U.S. G.L.O. SECTION OR 1/4 SECTION CORNER MONUMENT, 1919
- SET LOCATION MONUMENT
- OH — OVERHEAD POWER LINE
- SECTION LINES
- NEW CLAIM LINES
- - - - - APROX. ARNOLD CLAIM LINES


PHOENIX, ARIZONA
 JUN 01 24 A.M. '28
 COUNTY OFFICE

AMC429594

763053

LOCATION NOTICE FOR LODE MINING CLAIM

NOTICE IS HEREBY GIVEN that the ARMORE # 105
lode mining claim has been located
by EVERIM RESOURCES USA INC.,
A NV CORPORATION whose current mailing
address is 6121 LAKESIDE DRIVE, SUITE 200
RENO, NV 89511



The general course of this claim is NORTH-SOUTH and it is situated in PINAL
County, Arizona. This claim is 1300 feet in length and 400 feet in width. This claim runs
from the location monument on which this location notice is posted approximately 1200 feet in a
NORTH direction to the NORTH end line and 20 feet in a SOUTH direction to the
SOUTH end line. This claim is marked by six monuments, one at each corner and one at the center of each
end line of the claim.

The location monument on which this notice is posted is situated within Section 9, Township 8
S., Range 14 E., Gila Salt River Base and Meridian, Arizona and this claim encompasses portions
of the following quarter section (s), section (s), Township (s) and Range (s) SE 1/4 SEC. 9
T. 8 S. R. 14 E. G & SRM.

Gila Salt River Base and Meridian, Arizona.

The locality of this claim with reference to some natural object or permanent monument and additional information
(if any) concerning its locality are as follows: THE LOCATION MONUMENT BEARS N. 60° 02' 16" W,
2943.37 FT. DISTANT FROM THE SE CORNER OF SECTION 9
T. 8 S. R. 14 E. G & SRM.

DATED AND POSTED on the ground this 12 day of OCTOBER, 2014.

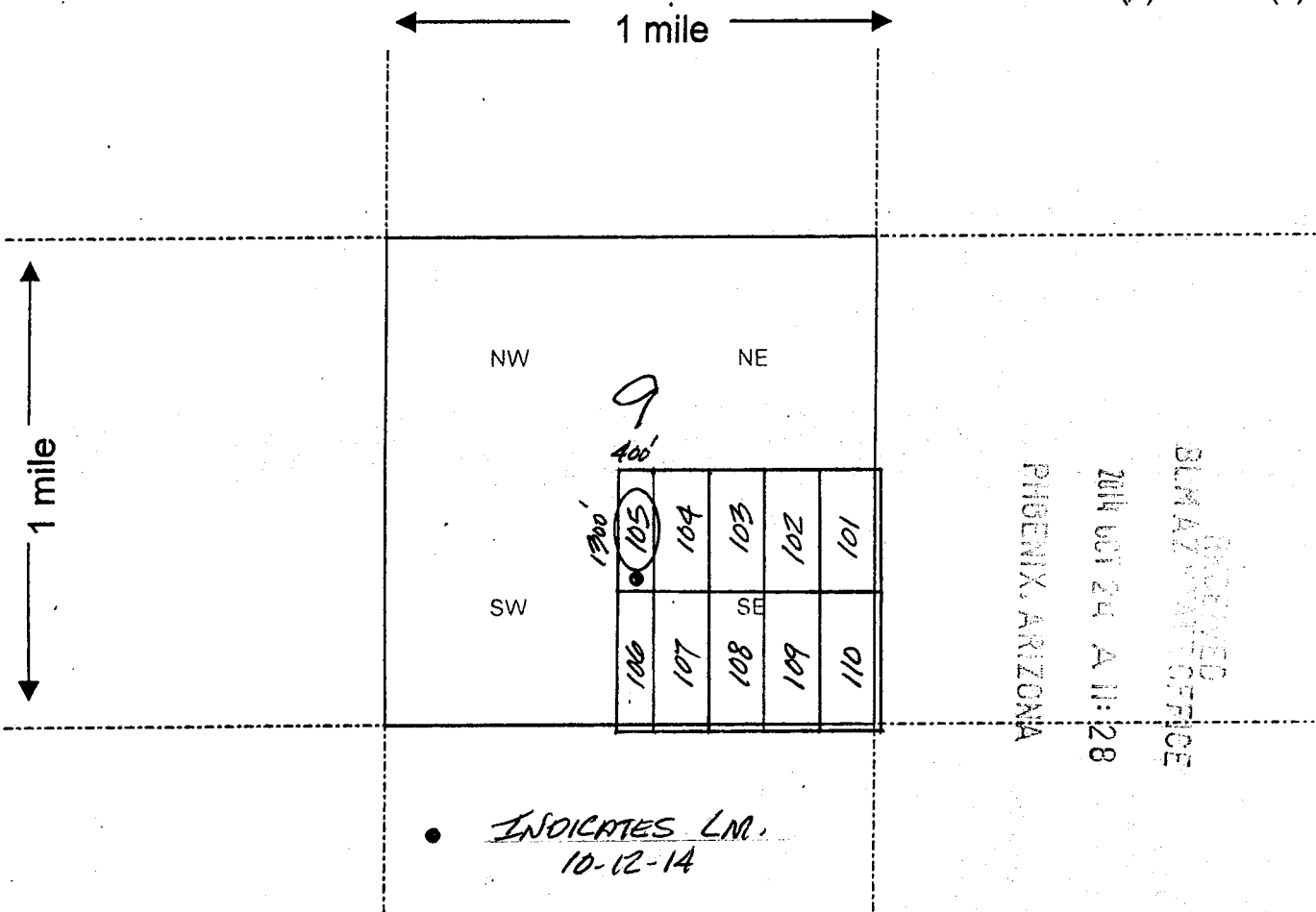
LOCATOR (s) James A. Lapuza
JAMES A. LAPUZZA, MS, RLS
FOR EVERIM RESOURCES USA INC.

Form MCF100
Revised July 2005

AMC429595

MINING CLAIM MAP

Lode (X) Placer ()



1. The above map depicts the ARMORE # 105 mining claim, which is located in Section (s) 9, Township 8 S., Range 14 E., Gila and Salt River Base and Meridian, PINAL County, Arizona.

2. The type of corner and location monuments used are as follows: 2x2" WOOD POST WITH METAL IDENTIFICATION TAG

3. The bearings and distances in degrees and feet between claim corners are as depicted on the map. (SEE PG. 1)

Form MCF100a
Revised July 2005

This form is available from the Arizona Department of Mines & Mineral Resources and may be reproduced.

AMC429595

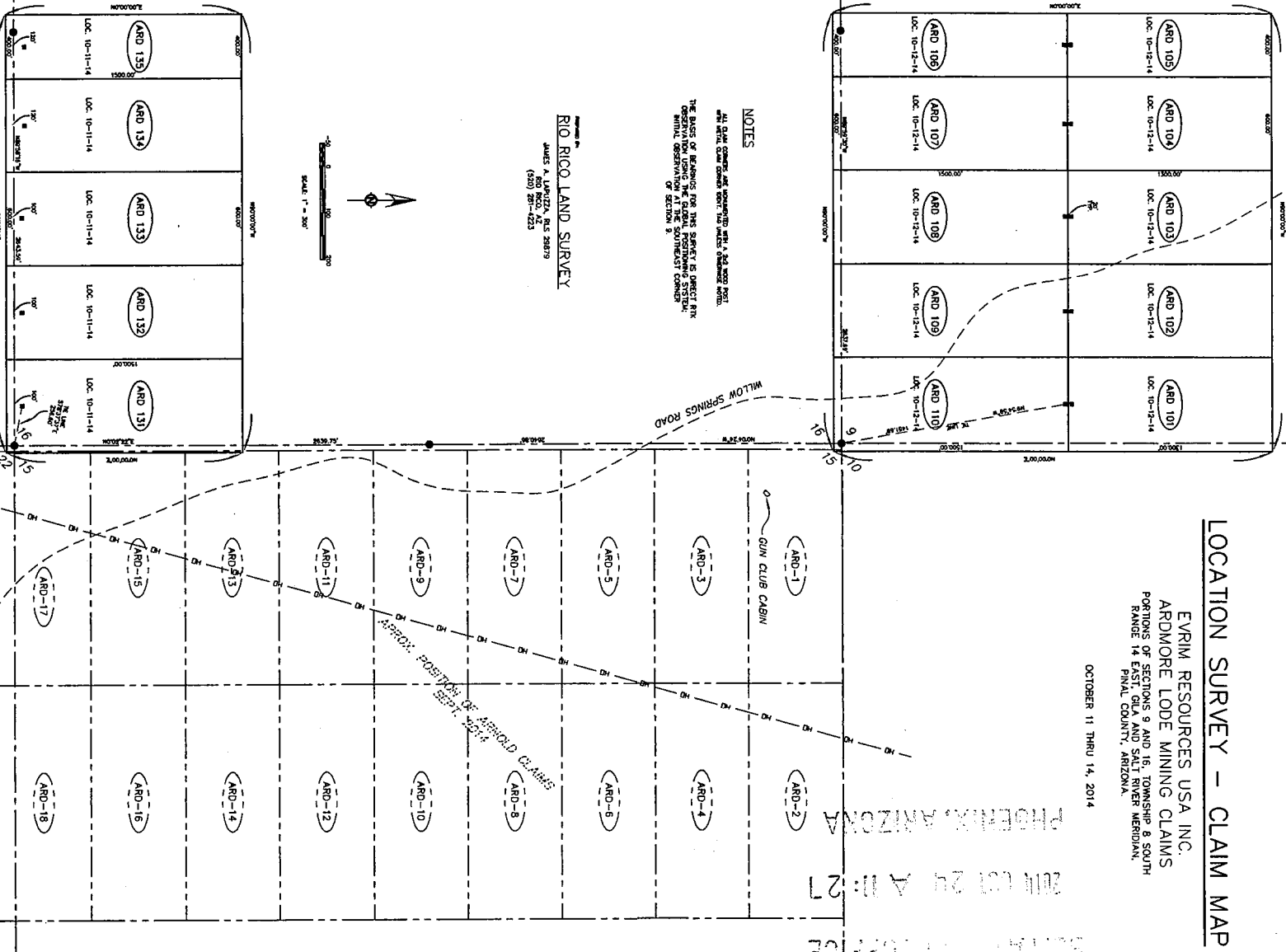
NOTE: THIS PACE IS NOT TO SCALE

LOCATION SURVEY - CLAIM MAP

EVIM RESOURCES USA INC.
ARDMORE LODGE MINING CLAIMS
PORTIONS OF SECTIONS 9 AND 16, TOWNSHIP 8 SOUTH
RANGE 14 EAST, GILA AND SALT RIVER MERIDIAN,
PINAL COUNTY, ARIZONA.

OCTOBER 11 THRU 14, 2014

PHOENIX, ARIZONA
2014 OCT 29 AM 11:27
SANTA RITA

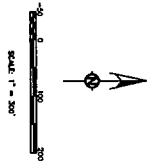


NOTES

ALL CLAIM CORNERS ARE MONUMENTED WITH A 3/4" DIA IRON POST AND METAL CLAIM CORNER MARK. THE JAWCIS CLAIMER HAS SET.

THE BASIS OF RECORDS FOR THIS SURVEY IS OFFICIAL RECORDS OF THE ARIZONA DEPARTMENT OF REVENUE AND FINANCE. ORIGINAL OBSERVATION AT THE SOUTHWEST CORNER OF SECTION 9.

Surveyed for
RIO RICO LAND SURVEY
JAMES A. LEVIZZI, RES 28879
(303) 251-4233



LEGEND

- FOUND U.S. G.L.S. SECTION OR 1/4 SECTION CORNER MONUMENT, 1918
- SET LOCATION MONUMENT
- OVERHEAD POWER LINE
- SECTION LINES
- NEW CLAIM LINES
- - - - - APPROX. ARNOLD CLAIM LINES

Page 3 of 3

AMC429595

LOCATION NOTICE FOR LODE MINING CLAIM

NOTICE IS HEREBY GIVEN that the ARMORE # 106
_____ lode mining claim has been located
by EVIM RESOURCES USA INC.,
A NV CORPORATION whose current mailing
address is 6121 LAKESIDE DRIVE, SUITE 200
RENO, NV 89511

BLM
Date
Stamp
PHOENIX, ARIZONA
2014 OCT 24 A 11:27
BLM AZ DIST OFFICE

The general course of this claim is NORTH-SOUTH and it is situated in PINAL
County, Arizona. This claim is 1500 feet in length and 400 feet in width. This claim runs
from the location monument on which this location notice is posted approximately 20 feet in a
NORTH direction to the NORTH end line and 1480 feet in a SOUTH direction to the
SOUTH end line. This claim is marked by six monuments, one at each corner and one at the center of each
end line of the claim.

The location monument on which this notice is posted is situated within Section 9, Township 8
S., Range 14 E., Gila Salt River Base and Meridian, Arizona and this claim encompasses portions
of the following quarter section (s), section (s), Township (s) and Range (s) SE 1/4 SEC. 9
T. 8 S. R. 14 E. G & SRM.

Gila Salt River Base and Meridian, Arizona.

The locality of this claim with reference to some natural object or permanent monument and additional information
(if any) concerning its locality are as follows: THE LOCATION MONUMENT BEARS N. 60° 43' 01" W
2923.59 FT. DISTANT FROM THE SE CORNER OF SECTION 9
T. 8 S. R. 14 E. G & SRM.

DATED AND POSTED on the ground this 12 day of OCTOBER, 2014.

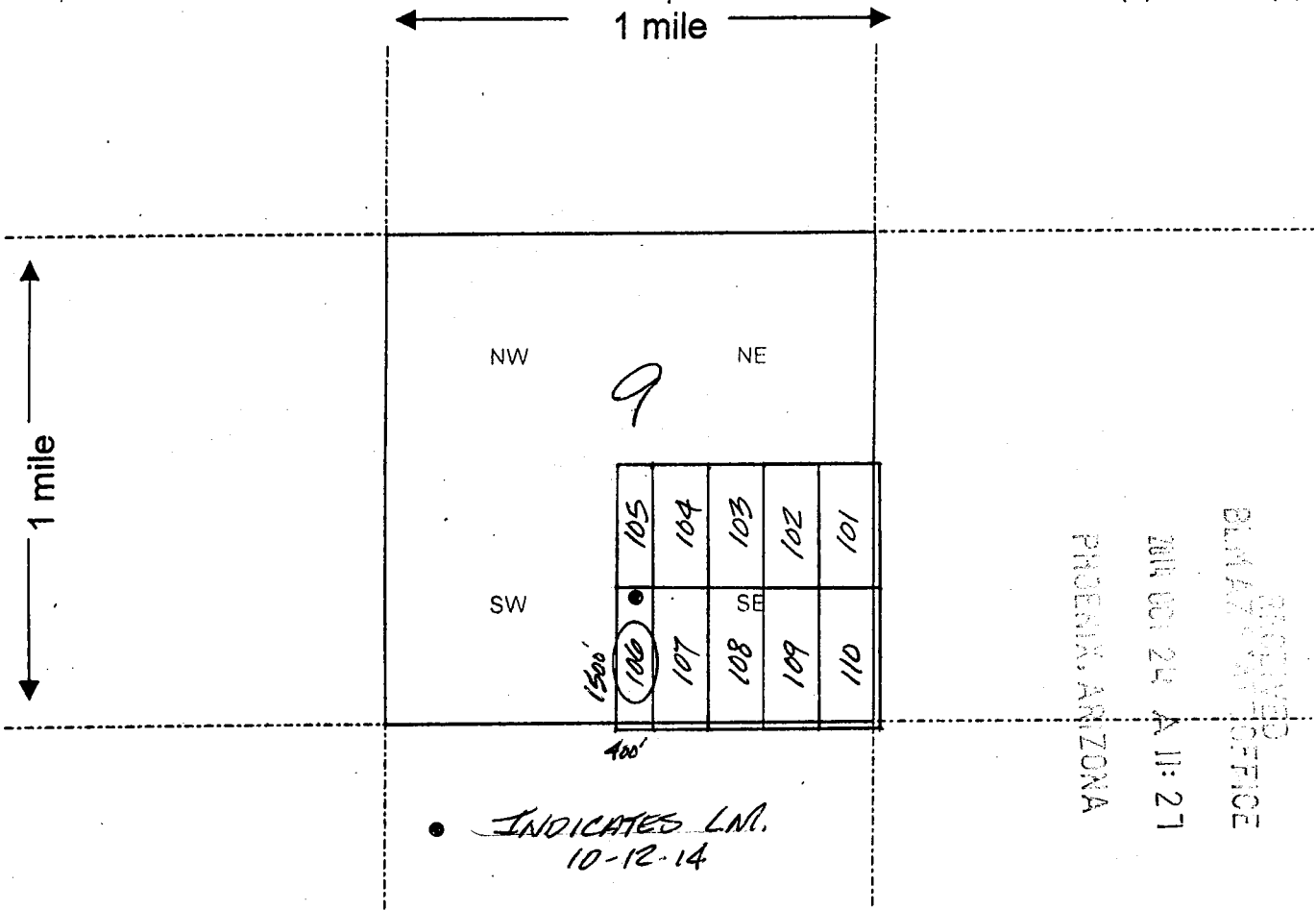
LOCATOR (s) James A. Lapuzza
JAMES A. LAPUZZA, MS, RLS
FOR EVIM RESOURCES USA INC.

Form MCF100
Revised July 2005

AMC429596

MINING CLAIM MAP

Lode (X) Placer ()



RECEIVED
 CLAIMS OFFICE
 JUN 01 24 A 11:21
 PHOENIX, ARIZONA

● INDICATES L.M.
10-12-14

Scale : 1" = 2000 feet



1. The above map depicts the ARMORE # 106 mining claim, which is located in Section (s) 9, Township 8 S., Range 14 E., Gila and Salt River Base and Meridian, PINAL County, Arizona.

2. The type of corner and location monuments used are as follows: 2x2" WOOD POST WITH METAL IDENTIFICATION TAG

3. The bearings and distances in degrees and feet between claim corners are as depicted on the map. (SEE PG. 1)

Form MCF100a
Revised July 2005

AMC429596

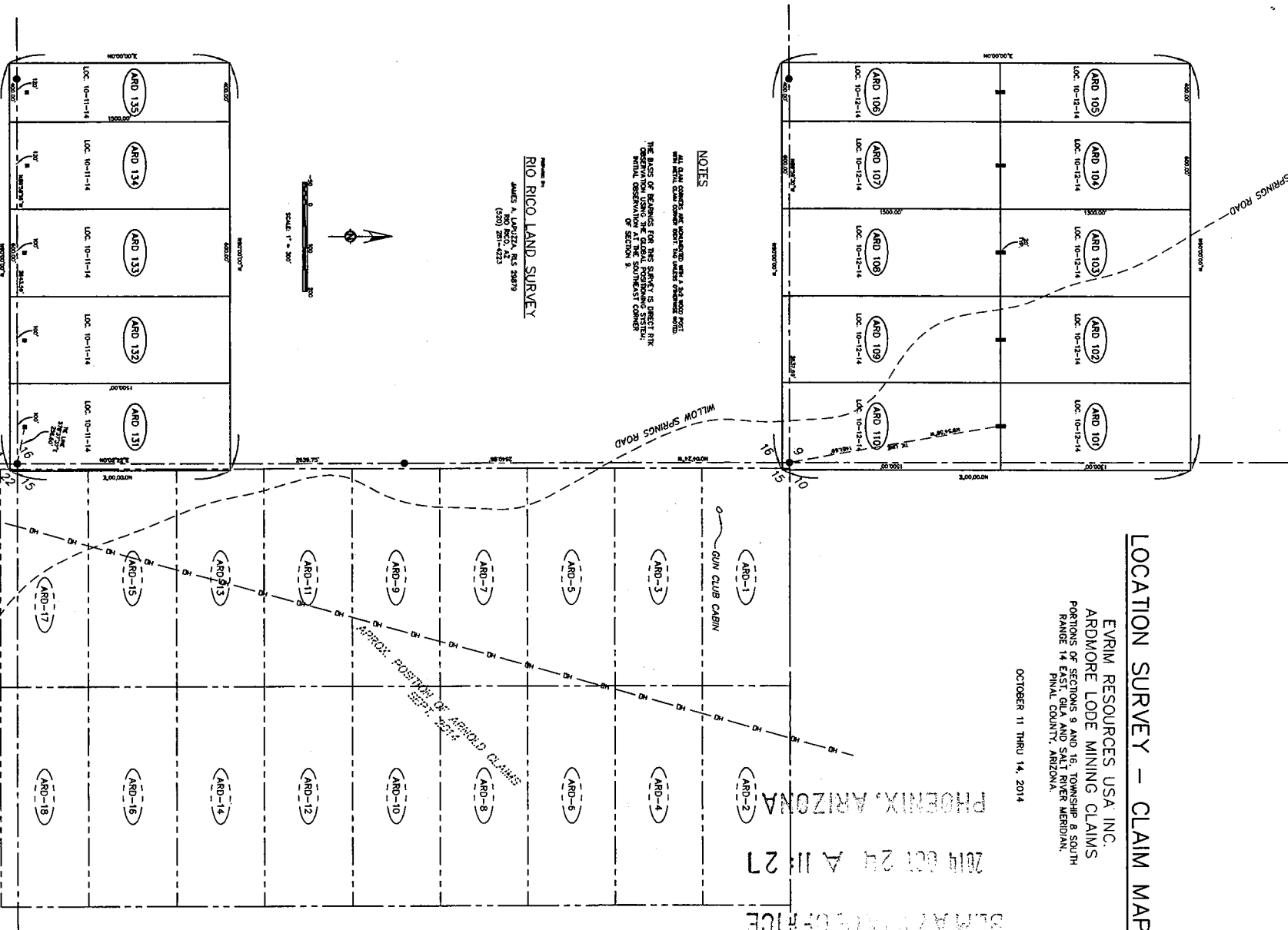
NOTE: THIS PAGE IS NOT TO SCALE

LOCATION SURVEY - CLAIM MAP

EVIM RESOURCES USA INC.
ARDMORE LODGE MINING CLAIMS
PORTIONS OF SECTIONS 9 AND 16, TOWNSHIP 8 SOUTH
RANGE 14 EAST, GILA AND SALT RIVER MERIDIAN,
PINAL COUNTY, ARIZONA.

OCTOBER 11 THRU 14, 2014

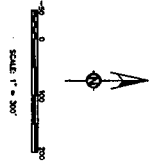
RECEIVED
BLM ARIZONA OFFICE
2014 OCT 29 A 11:27
PHOENIX, ARIZONA



NOTES

ALL CLAIM CORNERS ARE MONUMENTED WITH A 3/4" IRON ROD POST.
WHEN METAL CLAIM CORNERS DEPART 750 YARDS OR MORE FROM THE
NEAR BY CORNER OF SECTION 9 OR SECTION 16, THE DISTANCE FROM THE
SECTION CORNER TO THE CLAIM CORNER SHALL BE INDICATED BY A
BEARING AND DISTANCE FROM THE SECTION CORNER AT THE SOUTHWEST CORNER
OF SECTION 9.

Prepared by:
RIO RICO LAND SURVEY
JAMES A. LEVITZKY, REG. SURV. 179
(602) 251-4223



LEGEND

- FOUND U.S. G.L.O. SECTION OR 1/4 SECTION CORNER MONUMENT, 1919
- SET LOCATION MONUMENT
- OVERHEAD POWER LINE
- SECTION LINES
- NEW CLAIM LINES
- - - - - APPROX. ARNOLD CLAIM LINES

76 3043

AMC429596

LOCATION NOTICE FOR LODE MINING CLAIM

NOTICE IS HEREBY GIVEN that the ARMORE # 107
lode mining claim has been located
by EVRIIM RESOURCES USA INC.,
A NV CORPORATION whose current mailing
address is 6121 LAKESIDE DRIVE, SUITE 200
RENO, NV 89511

BLM
Date
Stamp

RECEIVED
SUN VALLEY OFFICE

PHOENIX, ARIZONA

JUL 24 A 11:27

The general course of this claim is NORTH-SOUTH and it is situated in PINAL
County, Arizona. This claim is 1500 feet in length and 600 feet in width. This claim runs
from the location monument on which this location notice is posted approximately 20 feet in a
NORTH direction to the NORTH end line and 1480 feet in a SOUTH direction to the
SOUTH end line. This claim is marked by six monuments, one at each corner and one at the center of each
end line of the claim.

The location monument on which this notice is posted is situated within Section 9, Township 8
S., Range 14 E., Gila Salt River Base and Meridian, Arizona and this claim encompasses portions
of the following quarter section (s), section (s), Township (s) and Range (s) SE 1/4 SEC. 9
T. 8 S. R. 14 E. G & SRM.

Gila Salt River Base and Meridian, Arizona.

The locality of this claim with reference to some natural object or permanent monument and additional information
(if any) concerning its locality are as follows: THE LOCATION MONUMENT BEARS N. 55° 06' 07" W
2499.48 FT. DISTANT FROM THE SE CORNER OF SECTION 9
T. 8 S. R. 14 E. G & SRM.

DATED AND POSTED on the ground this 12 day of OCTOBER, 2014.

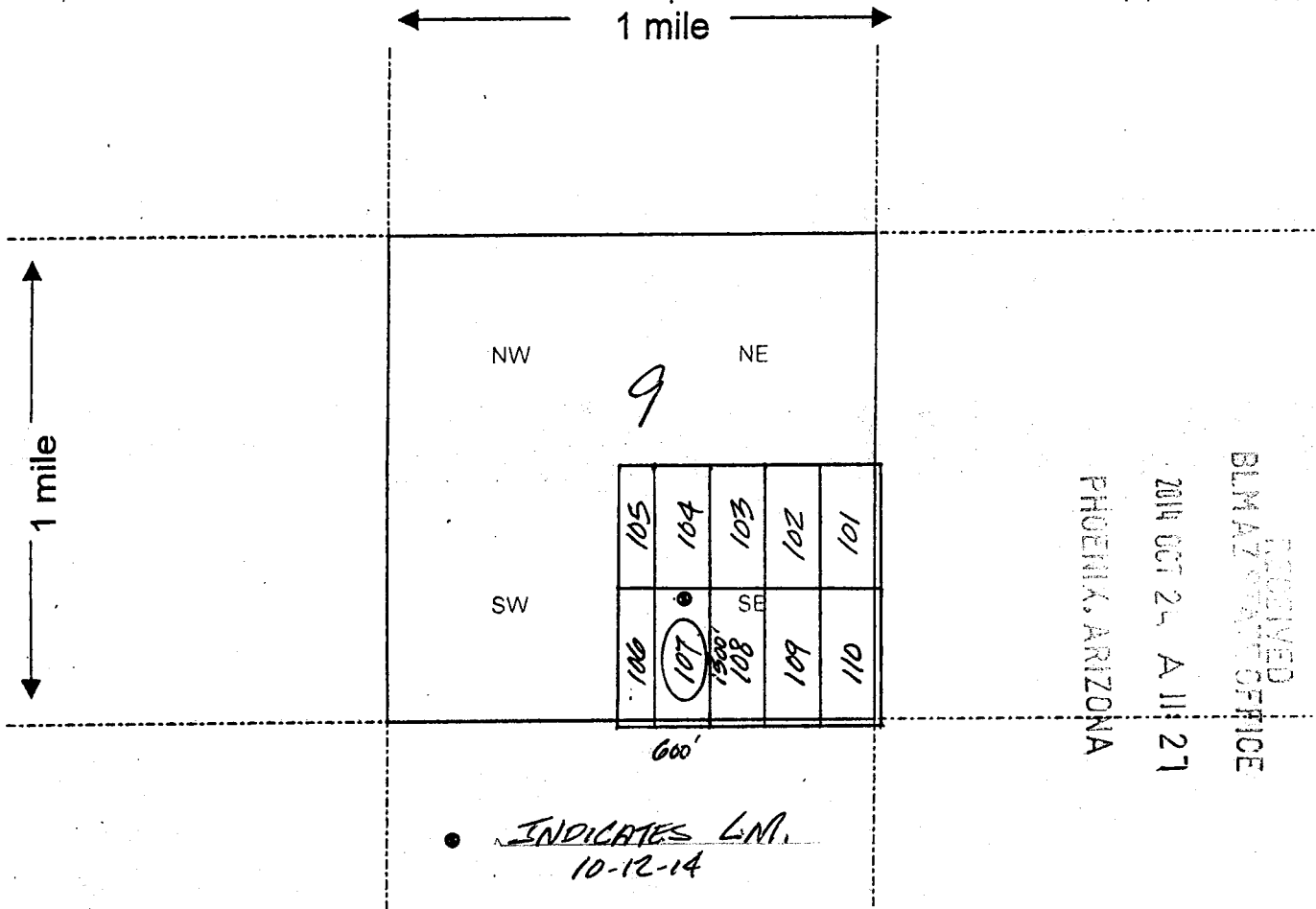
LOCATOR (s) James A. Lapuzza
JAMES A. LAPUZZA, MS, RLS
FOR EVRIIM RESOURCES USA INC.

Form MCF100
Revised July 2005

AMC429597

MINING CLAIM MAP

Lode (X) Placer ()



RECEIVED
BLM AZ REGIONAL OFFICE
2014 OCT 24 A 11:21
PHOENIX, ARIZONA

AMC429597

Scale: 1" = 2000 feet

1. The above map depicts the ARMORE # 107 mining claim, which is located in Section (s) 9, Township 8 S., Range 14 E., Gila and Salt River Base and Meridian, PINAL County, Arizona.

2. The type of corner and location monuments used are as follows: 2x2" WOOD POST WITH METAL IDENTIFICATION TAG

3. The bearings and distances in degrees and feet between claim corners are as depicted on the map. (SEE PG. 1)

Form MCF100a
Revised July 2005

This form is available from the Arizona Department of Mines & Mineral Resources and may be reproduced.

NOTE: THIS PAGE IS NOT TO SCALE

LOCATION SURVEY - CLAIM MAP

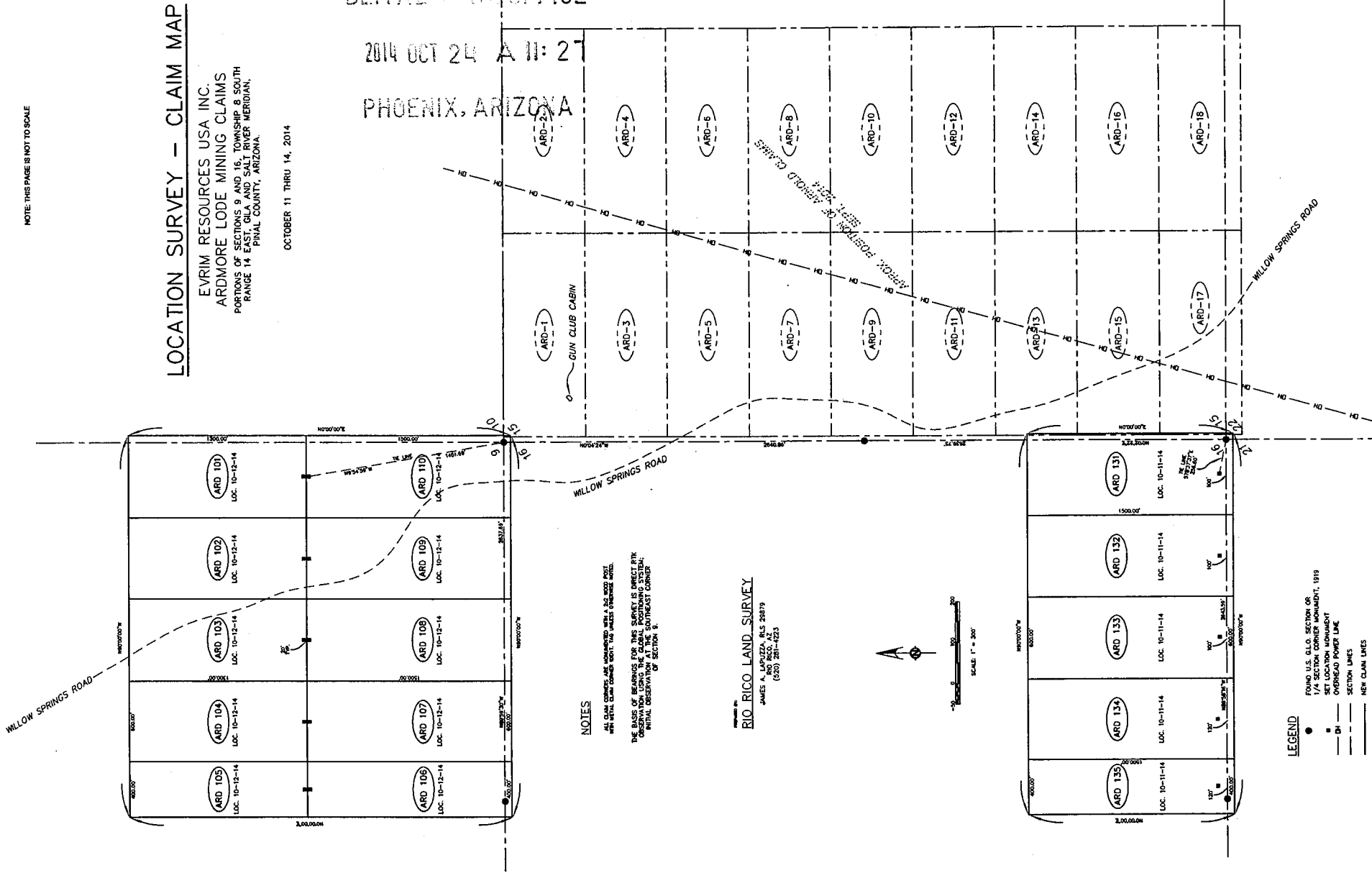
EVIM RESOURCES USA INC.
ARDMORE LODE MINING CLAIMS
PORTIONS OF SECTIONS 9 AND 16, TOWNSHIP 8 SOUTH
RANGE 14 EAST, GILA AND SALT RIVER MERIDIAN,
PINAL COUNTY, ARIZONA.

OCTOBER 11 THRU 14, 2014

RECEIVED
BLM AZ STATE OFFICE

2014 OCT 24 A 11: 27

PHOENIX, ARIZONA



NOTES

ALL CLAIM CORNERS ARE MONUMENTED WITH A 3/4" IRON POST AND METAL CLAIM CORNER IDENT. TAG UNLESS OTHERWISE NOTED.

THE BASIS OF RECORDING THIS SURVEY IS DIRECT AND ORIGINAL OBSERVATION AT THE SOUTHEAST CORNER OF SECTION 9.

RIO RICO LAND SURVEY

JAMES A. LAPUZZA, RLS 28879
(602) 281-4253



SCALE 1" = 200'

LEGEND

- FOUND U.S. G.L.O. SECTION OR 1/4 SECTION CORNER MONUMENT, 1919
- SET LOCATION MONUMENT
- OVERHEAD POWER LINE
- SECTION LINES
- NEW CLAIM LINES
- - - - - APPROX. ANTIPODE CLAIM LINES

76.30 F 3

LOCATION NOTICE FOR LODE MINING CLAIM

NOTICE IS HEREBY GIVEN that the ARMORE # 100
_____ lode mining claim has been located
by EVRIIM RESOURCES USA INC.,
A NV CORPORATION whose current mailing
address is 6121 LAKESIDE DRIVE, SUITE 200
RENO, NV 89511

BLM
Date
Stamp
RECEIVED
BLM AZ DISTRICT OFFICE
2014 OCT 24 A 11: 26
PHOENIX, ARIZONA

The general course of this claim is NORTH-SOUTH and it is situated in PINAL
County, Arizona. This claim is 1500 feet in length and 600 feet in width. This claim runs
from the location monument on which this location notice is posted approximately 20 feet in a
NORTH direction to the NORTH end line and 1480 feet in a SOUTH direction to the
SOUTH end line. This claim is marked by six monuments, one at each corner and one at the center of each
end line of the claim.

The location monument on which this notice is posted is situated within Section 9, Township 8
S., Range 14 E., Gila Salt River Base and Meridian, Arizona and this claim encompasses portions
of the following quarter section (s), section (s), Township (s) and Range (s) SE 1/4 SEC. 9
T. 8 S. R. 14 E. 6 & SRM.

Gila Salt River Base and Meridian, Arizona.

The locality of this claim with reference to some natural object or permanent monument and additional information
(if any) concerning its locality are as follows: THE LOCATION MONUMENT BEARS N. 45° 23' 52" W
2036.52 FT. DISTANT FROM THE SE CORNER OF SECTION 9
T. 8 S. R. 14 E. 6 & SRM.

DATED AND POSTED on the ground this 12 day of OCTOBER, 2014.

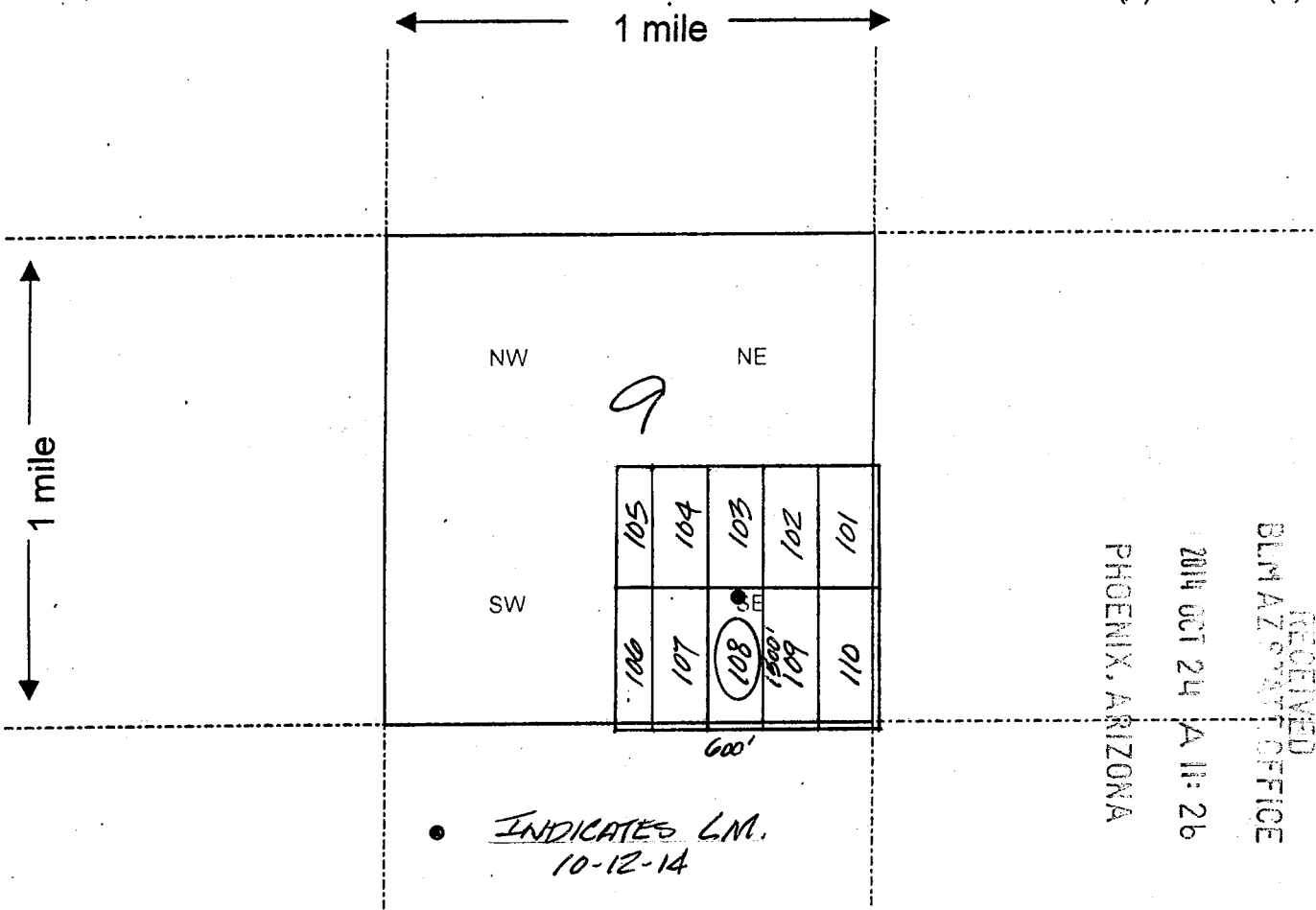
LOCATOR (s) James A. Lapuzza
JAMES A. LAPUZZA, MS, RLS
FOR EVRIIM RESOURCES USA INC.

Form MCF100
Revised July 2005

AMC429598

MINING CLAIM MAP

Lode (X) Placer ()



RECEIVED
BLM AZ STATE OFFICE
2014 OCT 24 A 11: 26
PHOENIX, ARIZONA

● INDICATES L.M.
10-12-14

Scale : 1" = 2000 feet

1. The above map depicts the ARMORE #108 mining claim, which is located in Section (s) 9, Township 8 S., Range 14 E., Gila and Salt River Base and Meridian, PINAL County, Arizona.

2. The type of corner and location monuments used are as follows: 2" x 2" WOOD POST WITH METAL IDENTIFICATION TAG

3. The bearings and distances in degrees and feet between claim corners are as depicted on the map. (SEE PG. 1)

Form MCF100a
Revised July 2005

This form is available from the Arizona Department of Mines & Mineral Resources and may be reproduced.

AMC429598

NOTE: THIS PAGE IS NOT TO SCALE

LOCATION SURVEY - CLAIM MAP

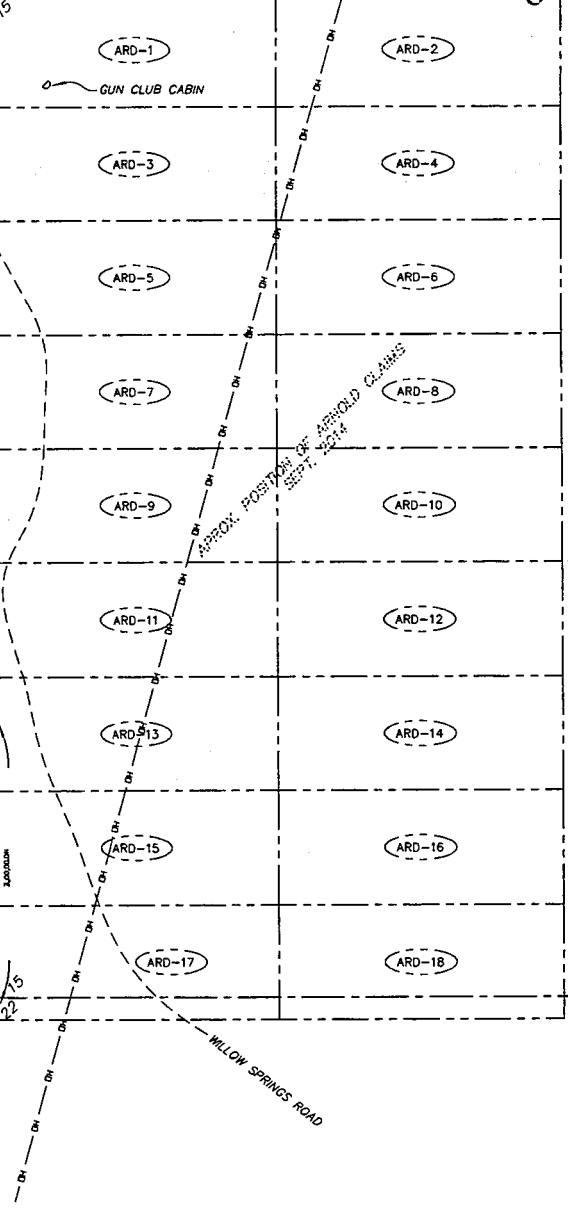
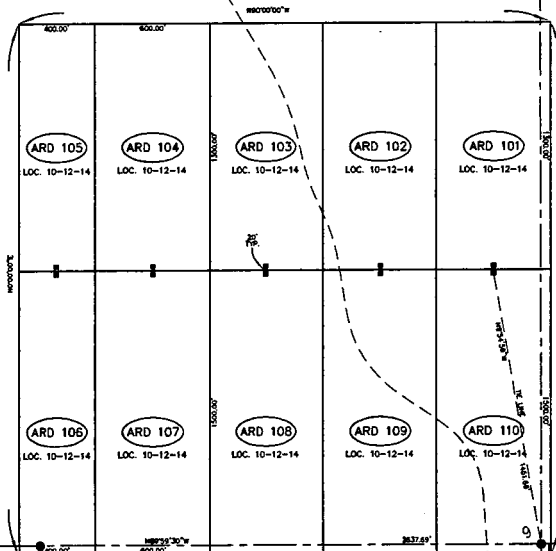
EVROM RESOURCES USA INC.
ARDMORE LODGE MINING CLAIMS
PORTIONS OF SECTIONS 9 AND 16, TOWNSHIP 8 SOUTH
RANGE 14 EAST, GILA AND SALT RIVER MERIDIAN,
PINAL COUNTY, ARIZONA.

OCTOBER 11 THRU 14, 2014

PHOENIX, ARIZONA

2014 OCT 24 A 11:26

RECEIVED
BLM AZ DIST OFFICE



NOTES

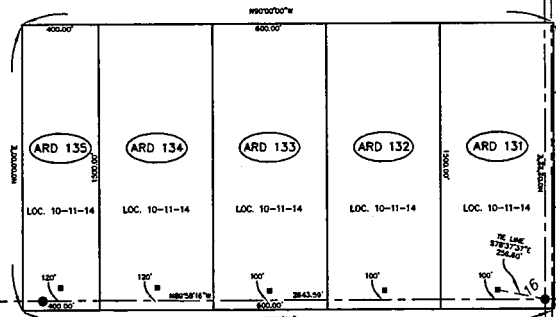
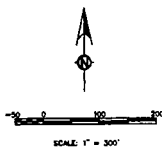
ALL CLAIM CORNERS ARE MONUMENTED WITH A 2x2 WOOD POST WITH METAL CLAIM CORNER BOB. TAG UNLESS OTHERWISE NOTED.

THE BASIS OF BEARINGS FOR THIS SURVEY IS DIRECT RTK OBSERVATION USING THE GLOBAL POSITIONING SYSTEM; INITIAL OBSERVATION AT THE SOUTHEAST CORNER OF SECTION 9.

PREPARED BY

RIO RICO LAND SURVEY

JAMES A. LAPUZZA, RLS 29879
RIO RICO, AZ
(520) 281-4223



LEGEND

- FOUND U.S. G.L.O. SECTION OR 1/4 SECTION CORNER MONUMENT, 1919
- SET LOCATION MONUMENT
- OVERHEAD POWER LINE
- - - SECTION LINES
- NEW CLAIM LINES
- - - - - APPROX. ARNOLD CLAIM LINES

PG. 3 OF 3

AMC429598

RECEIVED
BLM AZ STATE OFFICE
OCT 20 A 11:25
PHOENIX, ARIZONA

LOCATION NOTICE FOR LODE MINING CLAIM

NOTICE IS HEREBY GIVEN that the ARMORE # 109
_____ lode mining claim has been located
by EVRIAM RESOURCES USA INC.,
A NV CORPORATION whose current mailing
address is 6121 LAKESIDE DRIVE, SUITE 200
RENO, NV 89511

BLM
Date
Stamp

The general course of this claim is NORTH-SOUTH and it is situated in PINAL
County, Arizona. This claim is 1500 feet in length and 600 feet in width. This claim runs
from the location monument on which this location notice is posted approximately 20 feet in a
NORTH direction to the NORTH end line and 1480 feet in a SOUTH direction to the
SOUTH end line. This claim is marked by six monuments, one at each corner and one at the center of each
end line of the claim.

The location monument on which this notice is posted is situated within Section 9, Township 8
S., Range 14 E., Gila Salt River Base and Meridian, Arizona and this claim encompasses portions
of the following quarter section (s), section (s), Township (s) and Range (s) SE 1/4 SEC. 9
T. 8 S. R. 14 E. G & SRM.

Gila Salt River Base and Meridian, Arizona.

The locality of this claim with reference to some natural object or permanent monument and additional information
(if any) concerning its locality are as follows: THE LOCATION MONUMENT BEARS N. 30° 43' 39" W.
1663.55 FT. DISTANT FROM THE SE CORNER OF SECTION 9
T. 8 S. R. 14 E. G & SRM.

DATED AND POSTED on the ground this 12 day of OCTOBER, 2014.

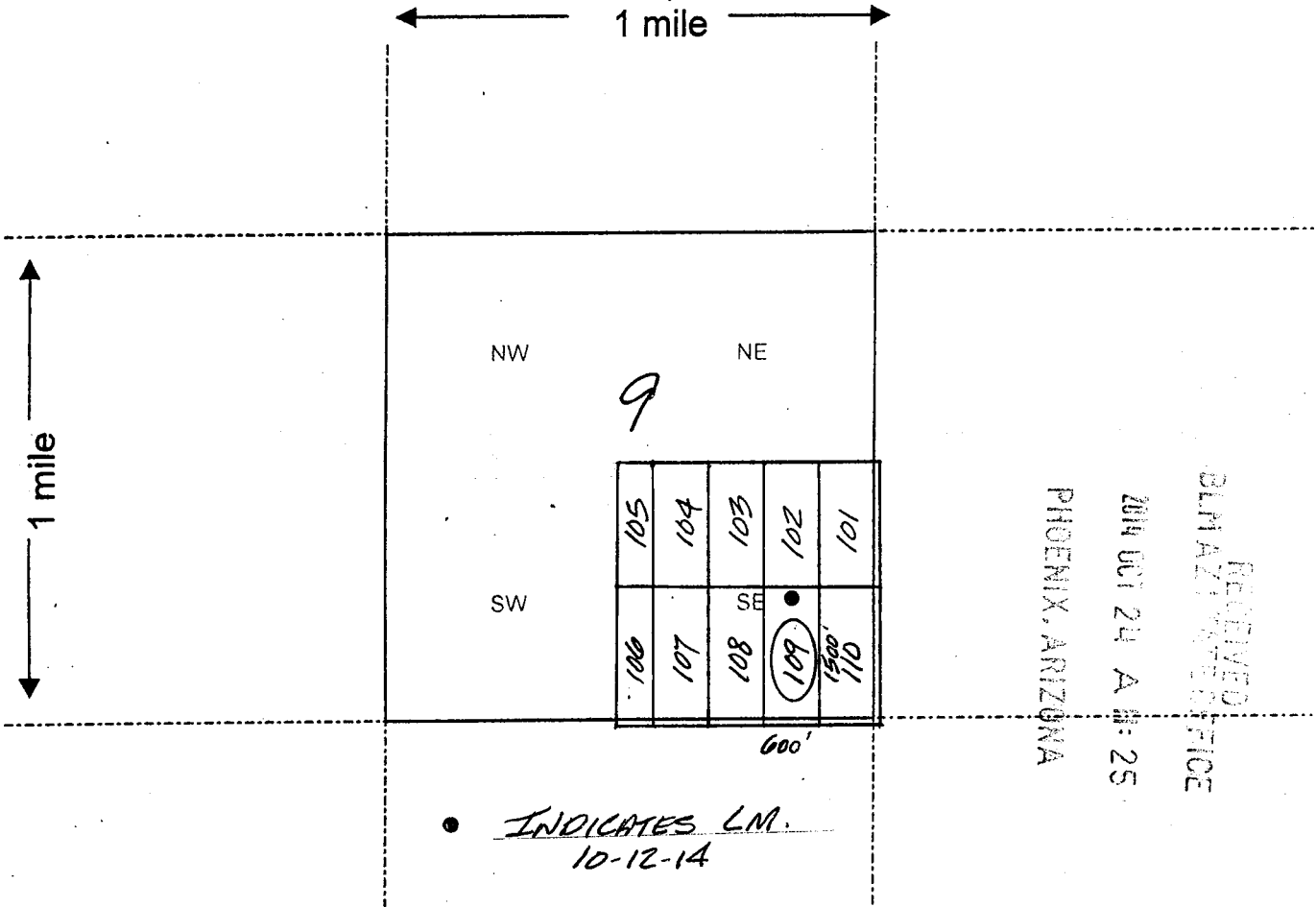
LOCATOR (s) James A. Lapuzza
JAMES A. LAPUZZA, MS, RLS
FOR EVRIAM RESOURCES USA INC.

Form MCF100
Revised July 2005

AMC429599

MINING CLAIM MAP

Lode (X) Placer ()



Scale : 1" = 2000 feet

1. The above map depicts the ARDMORE # 109 mining claim, which is located in Section (s) 9, Township 8 S., Range 14 E., Gila and Salt River Base and Meridian, PINAL County, Arizona.

2. The type of corner and location monuments used are as follows: 2x2" WOOD POST WITH METAL IDENTIFICATION TAG

3. The bearings and distances in degrees and feet between claim corners are as depicted on the map. (SEE PG. 1)

Form MCF100a
Revised July 2005

This form is available from the Arizona Department of Mines & Mineral Resources and may be reproduced.

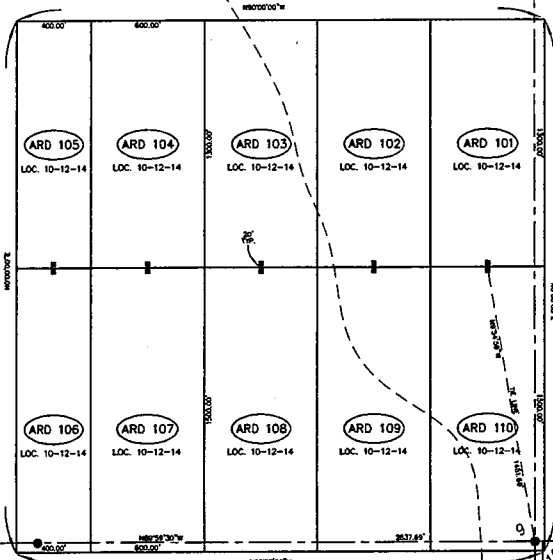
AMC429599

NOTE: THIS PAGE IS NOT TO SCALE

LOCATION SURVEY - CLAIM MAP

EVIM RESOURCES USA INC.
ARDMORE LODGE MINING CLAIMS
PORTIONS OF SECTIONS 9 AND 16, TOWNSHIP 8 SOUTH
RANGE 14 EAST, GILA AND SALT RIVER MERIDIAN,
PINAL COUNTY, ARIZONA.

OCTOBER 11 THRU 14, 2014



RECEIVED
 MINERAL RIGHTS OFFICE
 PHOENIX, ARIZONA
 2014 OCT 24 AM 11:25

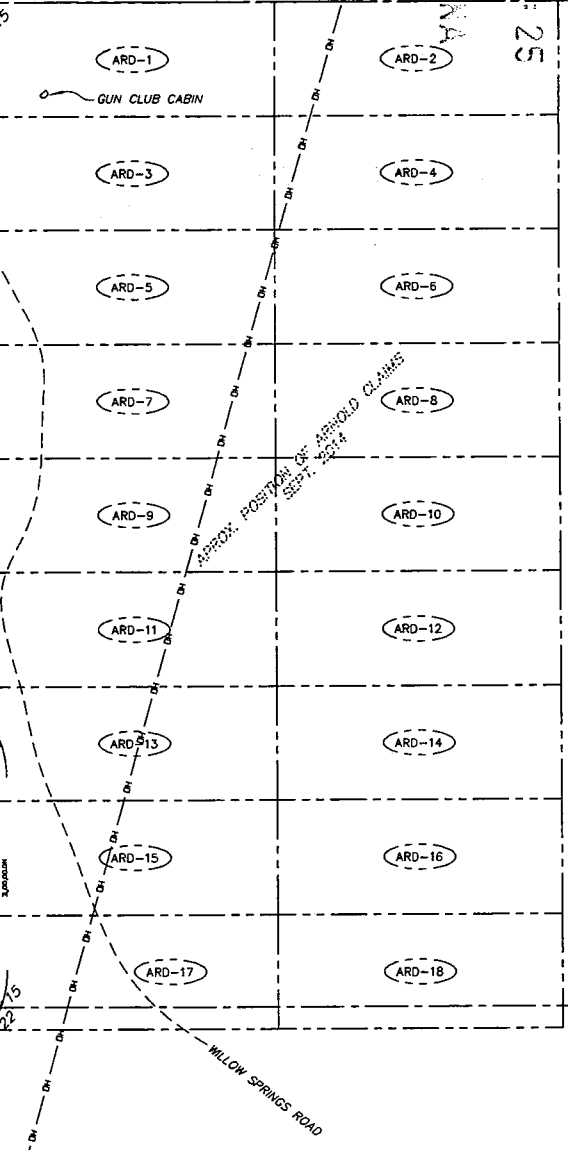
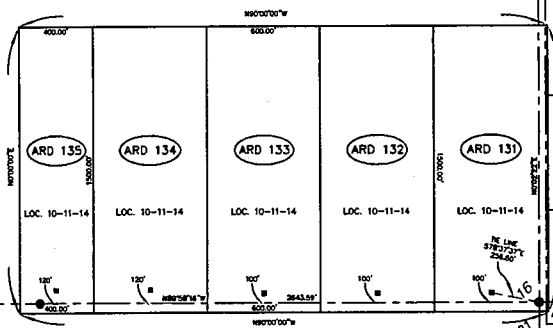
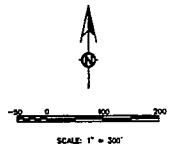
NOTES

ALL CLAIM CORNERS ARE MONUMENTED WITH A 3/4" X 3/4" WOOD POST WITH METAL CLAIM CORNER IDENT. TAG UNLESS OTHERWISE NOTED.

THE BASIS OF BEARINGS FOR THIS SURVEY IS DIRECT RTK OBSERVATION USING THE GLOBAL POSITIONING SYSTEM; INITIAL OBSERVATION AT THE SOUTHEAST CORNER OF SECTION 9.

PREPARED BY: RIO RICO LAND SURVEY

JAMES A. LAPUZZA, BLS 29879
RIO RICO, AZ
(520) 291-4223



LEGEND


- FOUND U.S. G.L.O. SECTION OR 1/4 SECTION CORNER MONUMENT, 1919
- SET LOCATION MONUMENT
- OVERHEAD POWER LINE
- SECTION LINES
- NEW CLAIM LINES
- - - - - APPROX. ARNOLD CLAIM LINES

P6.30F3

AMC429599

LOCATION NOTICE FOR LODE MINING CLAIM

NOTICE IS HEREBY GIVEN that the ARMORE # 110
lode mining claim has been located
by EVIRIM RESOURCES USA INC.,
A NV CORPORATION whose current mailing
address is 6121 LAKESIDE DRIVE, SUITE 200
RENO, NV 89511



The general course of this claim is NORTH-SOUTH and it is situated in PINAL
County, Arizona. This claim is 1500 feet in length and 600 feet in width. This claim runs
from the location monument on which this location notice is posted approximately 20 feet in a
NORTH direction to the NORTH end line and 1480 feet in a SOUTH direction to the
SOUTH end line. This claim is marked by six monuments, one at each corner and one at the center of each
end line of the claim.

The location monument on which this notice is posted is situated within Section 9, Township 8
S., Range 14 E., Gila Salt River Base and Meridian, Arizona and this claim encompasses portions
of the following quarter section (s), section (s), Township (s) and Range (s) SE 1/4 SEC. 9
T. 8 S. R. 14 E. G & SRM.

Gila Salt River Base and Meridian, Arizona.

The locality of this claim with reference to some natural object or permanent monument and additional information
(if any) concerning its locality are as follows: THE LOCATION MONUMENT BEARS N. 30° 43' 39" W
1663.35 FT. DISTANT FROM THE SE CORNER OF SECTION 9
T. 8 S. R. 14 E. G & SRM.

DATED AND POSTED on the ground this 12 day of OCTOBER, 20 14.

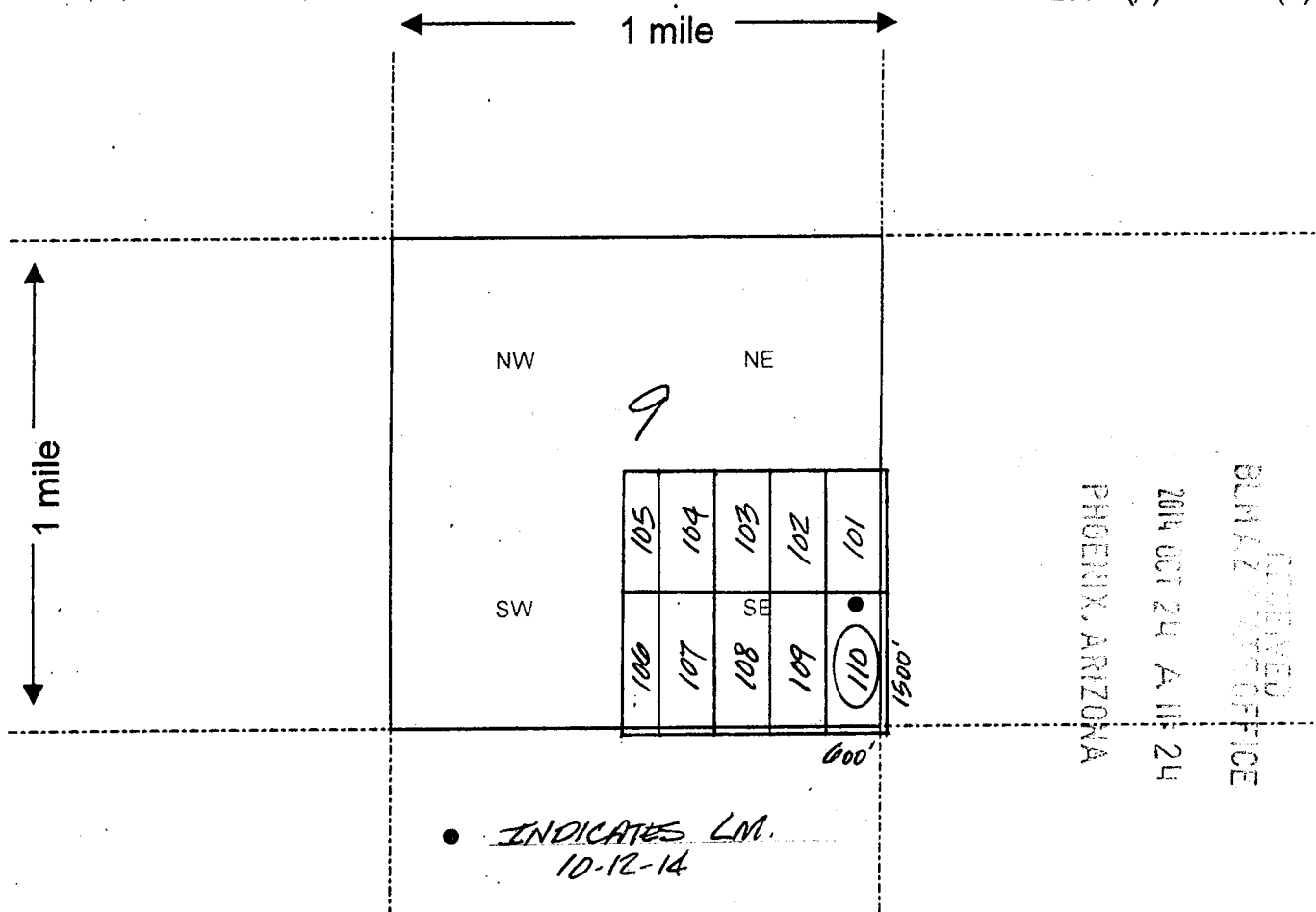
LOCATOR (s) James A. LaPuzza
JAMES A. LAPUZZA, MS, RLS
FOR EVIRIM RESOURCES USA INC.

Form MCF100
Revised July 2005

AMC429600

MINING CLAIM MAP

Lode (X) Placer ()



RECEIVED
BLM AZ DISTRICT OFFICE
2014 OCT 24 AM 11:24
PHOENIX, ARIZONA

AMG429600

Scale : 1" = 2000 feet

1. The above map depicts the ARMORE # 110 mining claim, which is located in Section (s) 9, Township 8 S., Range 14 E., Gila and Salt River Base and Meridian, PINAL County, Arizona.

2. The type of corner and location monuments used are as follows: 2" x 2" WOOD POST WITH METAL IDENTIFICATION TAG

3. The bearings and distances in degrees and feet between claim corners are as depicted on the map. (SEE PG. 1)

Form MCF100a
Revised July 2005

This form is available from the Arizona Department of Mines & Mineral Resources and may be reproduced.

NOTE: THIS PAGE IS NOT TO SCALE

LOCATION SURVEY - CLAIM MAP

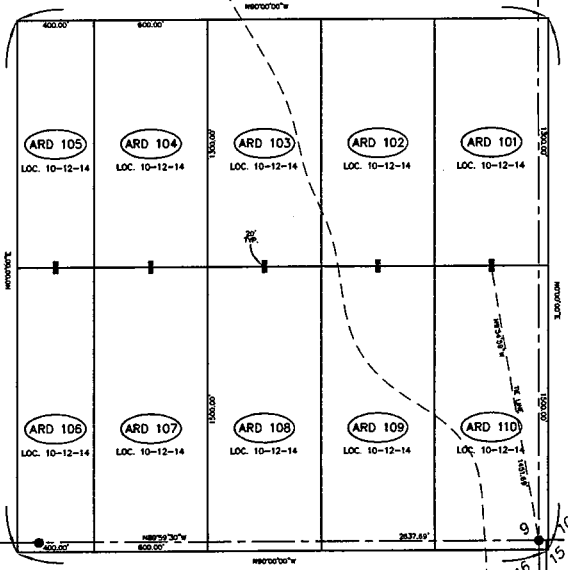
EVRIIM RESOURCES USA INC.
ARDMORE LODGE MINING CLAIMS
PORTIONS OF SECTIONS 9 AND 16, TOWNSHIP 8 SOUTH
RANGE 14 EAST, GILA AND SALT RIVER MERIDIAN,
PINAL COUNTY, ARIZONA.

OCTOBER 11 THRU 14, 2014

PHOENIX, ARIZONA

2014 OCT 24 A 11:24

RECEIVED
BUREAU OF LAND MANAGEMENT
OFFICE



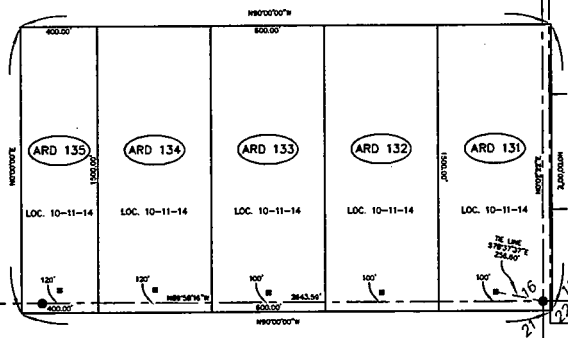
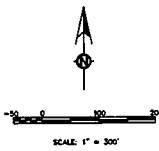
NOTES

ALL CLAIM CORNERS ARE MONUMENTED WITH A 2x3 WOOD POST WITH METAL CLAIM CORNER IDENT. TAG UNLESS OTHERWISE NOTED.

THE BASIS OF BEARINGS FOR THIS SURVEY IS DIRECT RTK OBSERVATION USING THE GLOBAL POSITIONING SYSTEM; INITIAL OBSERVATION AT THE SOUTHEAST CORNER OF SECTION 9.

PREPARED BY
RIO RICO LAND SURVEY

JAMES A. LAPUZZA, RLS 20879
RIO RICO, AZ
(520) 281-4223



LEGEND

- FOUND U.S. G.L.O. SECTION OR 1/4 SECTION CORNER MONUMENT, 1919
- SET LOCATION MONUMENT
- OH — OVERHEAD POWER LINE
- SECTION LINES
- NEW CLAIM LINES
- - - - - APPROX. ARHOLD CLAIM LINES

PG. 3 OF 3

AMC429600

LOCATION NOTICE FOR LODE MINING CLAIM

NOTICE IS HEREBY GIVEN that the ARMORE #131
_____ lode mining claim has been located
by EVIRIM RESOURCES USA INC.,
A NV CORPORATION whose current mailing
address is 6121 LAKESIDE DRIVE, SUITE 200
RENO, NV 89511

BLM
Date
Stamp
RECEIVED
BLM AZ
OFFICE
2014 OCT 24 A 11:24
PHOENIX, ARIZONA

The general course of this claim is NORTH-SOUTH and it is situated in PINAL
County, Arizona. This claim is 1500 feet in length and 600 feet in width. This claim runs
from the location monument on which this location notice is posted approximately 1400 feet in a
NORTH direction to the NORTH end line and 100 feet in a SOUTH direction to the
SOUTH end line. This claim is marked by six monuments, one at each corner and one at the center of each
end line of the claim.

The location monument on which this notice is posted is situated within Section 16, Township 8
S., Range 14 E., Gila Salt River Base and Meridian, Arizona and this claim encompasses portions
of the following quarter section (s), section (s), Township (s) and Range (s) SE 1/4 SEC 16
T. 8 S. R. 14 E. 6 & SRM.

Gila Salt River Base and Meridian, Arizona.

The locality of this claim with reference to some natural object or permanent monument and additional information
(if any) concerning its locality are as follows: THE LOCATION MONUMENT BEARS N. 78° 37' 36" W,
256.60 FT. DISTANT FROM THE SE CORNER OF SECTION 16
T. 8 S. R. 14 E. 6 & SRM.

DATED AND POSTED on the ground this 11 day of OCTOBER, 2014.

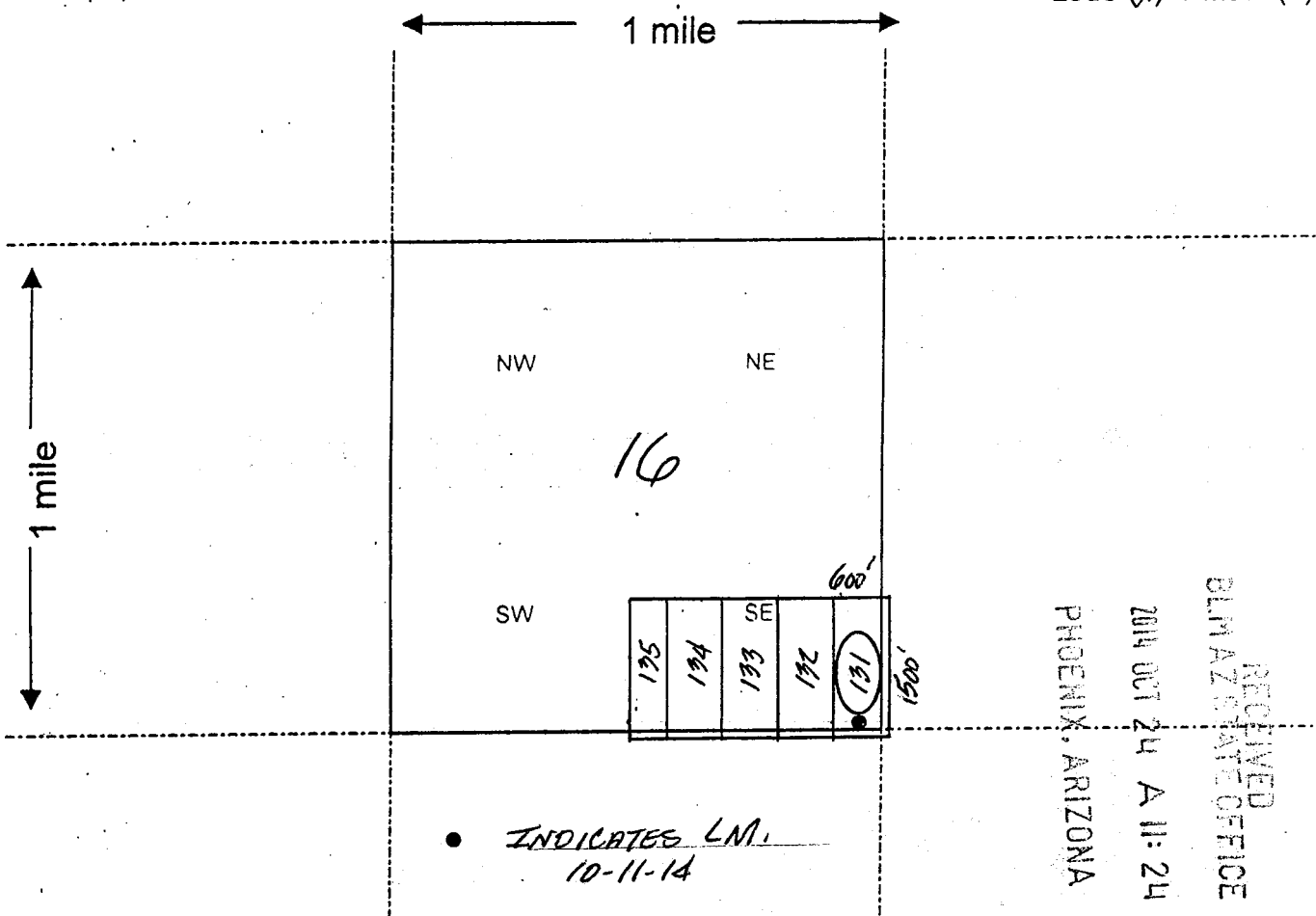
LOCATOR (s) [Signature]
JAMES A. LAPUZZA, MS, RLS
FOR EVIRIM RESOURCES USA INC.

Form MCF100
Revised July 2005

AMC 429601

MINING CLAIM MAP

Lode (X) Placer ()



RECEIVED
 BLM ARIZONA STATE OFFICE
 2014 OCT 24 AM 11:24
 PHOENIX, ARIZONA

Scale : 1" = 2000 feet

1. The above map depicts the ARMORE # 131 mining claim, which is located in Section (s) 16, Township 8 S., Range 14 E., Gila and Salt River Base and Meridian, PINAL County, Arizona.

2. The type of corner and location monuments used are as follows: 2" x 2" WOOD POST WITH METAL IDENTIFICATION TAG

3. The bearings and distances in degrees and feet between claim corners are as depicted on the map.
 (SEE PG. 1)

Form MCF100a
 Revised July 2005

This form is available from the Arizona Department of Mines & Mineral Resources and may be reproduced.

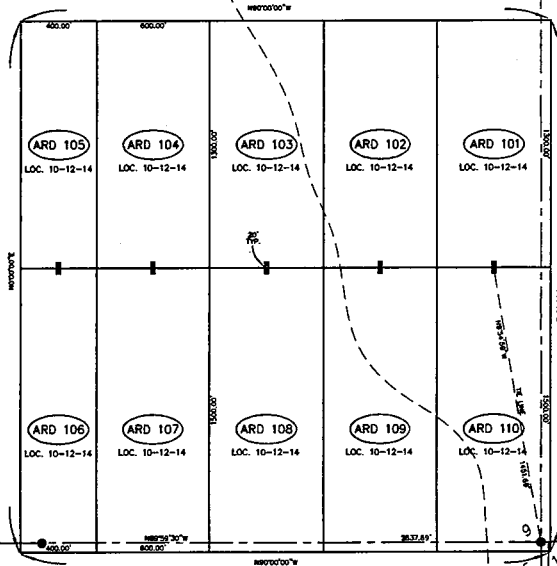
AMC429601

NOTE: THIS PAGE IS NOT TO SCALE

LOCATION SURVEY - CLAIM MAP

EVIM RESOURCES USA INC.
ARDMORE LODGE MINING CLAIMS
PORTIONS OF SECTIONS 9 AND 16, TOWNSHIP 8 SOUTH
RANGE 14 EAST, GILA AND SALT RIVER MERIDIAN,
PINAL COUNTY, ARIZONA.

OCTOBER 11 THRU 14, 2014



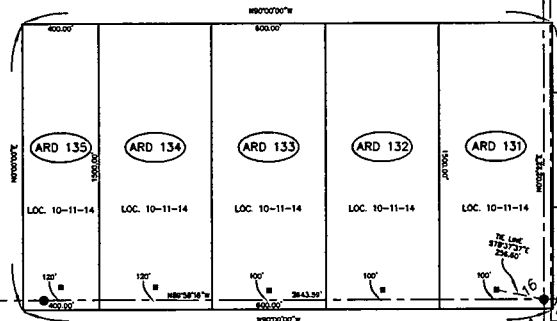
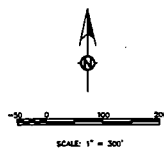
NOTES

ALL CLAIM CORNERS ARE MONUMENTED WITH A 2x2 WOOD POST WITH METAL CLAIM CORNER IDENT. TAG UNLESS OTHERWISE NOTED

THE BASIS OF BEARINGS FOR THIS SURVEY IS DIRECT RTK OBSERVATION USING THE GLOBAL POSITIONING SYSTEM; INITIAL OBSERVATION AT THE SOUTHEAST CORNER OF SECTION 9.

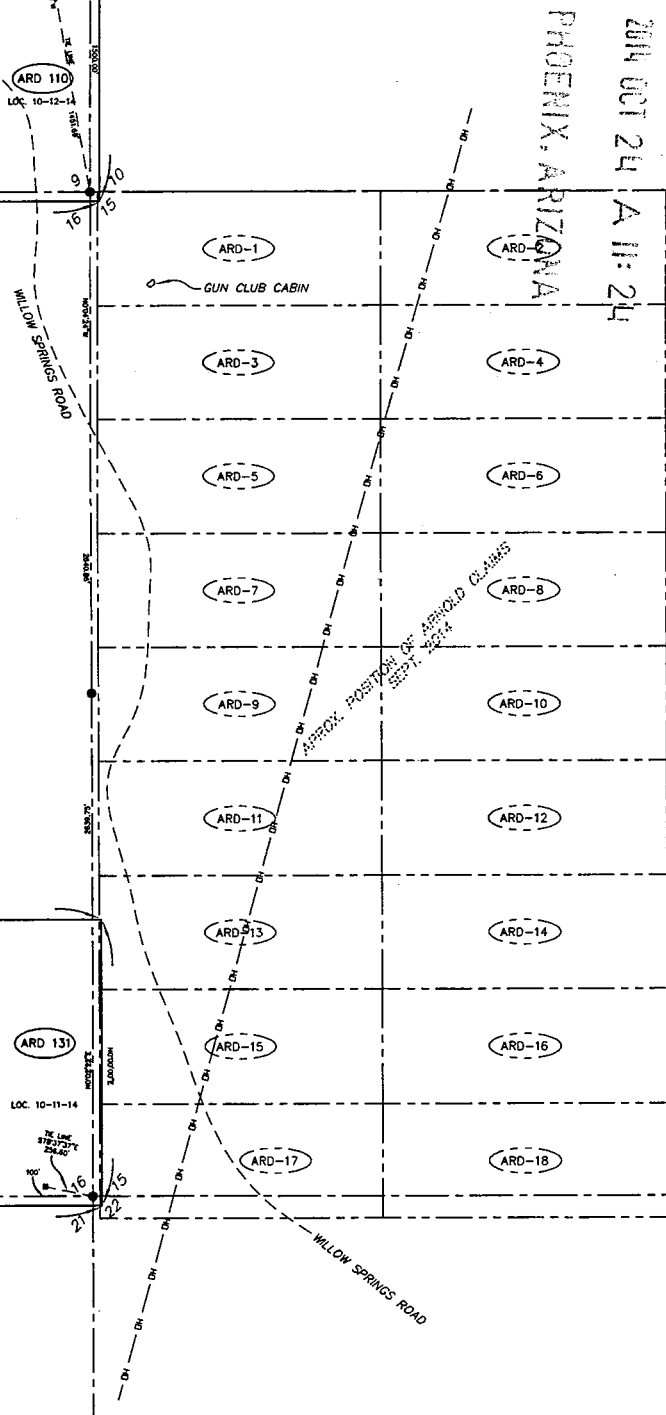
RIO RICO LAND SURVEY

JAMES A. LAPUZZA, RLS 29879
RIO RICO, AZ
(520) 281-4223



LEGEND

- FOUND U.S. G.L.O. SECTION OR 1/4 SECTION CORNER MONUMENT, 1919
- SET LOCATION MONUMENT
- OH — OVERHEAD POWER LINE
- SECTION LINES
- NEW CLAIM LINES
- - - - - APROX. ARNOLD CLAIM LINES



RECEIVED
BLINAZ & ASSOCIATES OFFICE
2014 OCT 24 A 11:24
PHOENIX, ARIZONA

76.3073

AMC429601

LOCATION NOTICE FOR LODE MINING CLAIM

NOTICE IS HEREBY GIVEN that the ARMORE # 132

lode mining claim has been located
by EVIRIM RESOURCES USA INC.,
A NV CORPORATION whose current mailing
address is 6121 LAKESIDE DRIVE, SUITE 200
RENO, NV 89511

RECEIVED
BLM AZ STATE OFFICE
2014 OCT 24 A 11:24
PHOENIX, ARIZONA
BLM
Date
Stamp

The general course of this claim is NORTH-SOUTH and it is situated in PINAL
County, Arizona. This claim is 1500 feet in length and 600 feet in width. This claim runs
from the location monument on which this location notice is posted approximately 1400 feet in a
NORTH direction to the NORTH end line and 100 feet in a SOUTH direction to the
SOUTH end line. This claim is marked by six monuments, one at each corner and one at the center of each
end line of the claim.

The location monument on which this notice is posted is situated within Section 16, Township 8
S., Range 14 E., Gila Salt River Base and Meridian, Arizona and this claim encompasses portions
of the following quarter section (s), section (s), Township (s) and Range (s) SE 1/4 SEC. 16
T. 8 S. R. 14 E. G & SRM.

Gila Salt River Base and Meridian, Arizona.

The locality of this claim with reference to some natural object or permanent monument and additional information
(if any) concerning its locality are as follows: THE LOCATION MONUMENT BEARS N 86° 35' 58" W,
853.06 FT. DISTANT FROM THE SE CORNER OF SECTION 16
T. 8 S. R. 14 E. G & SRM.

DATED AND POSTED on the ground this 11 day of OCTOBER, 2014.

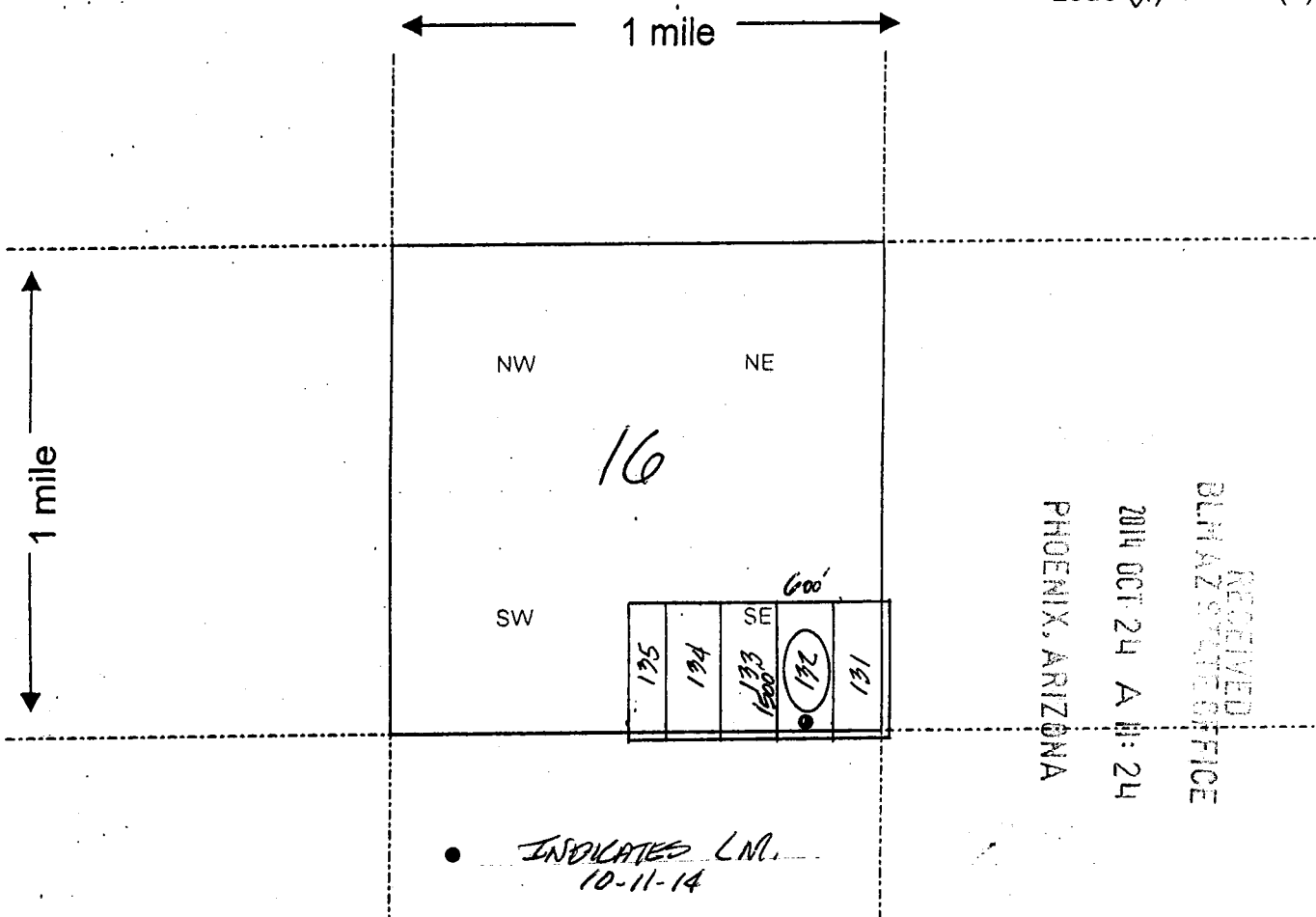
LOCATOR (s) James A. Lapuzza
JAMES A. LAPUZZA, MS, RLS
FOR EVIRIM RESOURCES USA INC.

Form MCF100
Revised July 2005

AMC429602

MINING CLAIM MAP

Lode (X) Placer ()



● INDICATES C.M.
10-11-14

Scale : 1" = 2000 feet

1. The above map depicts the ARMORE # 132 mining claim, which is located in Section (s) 16, Township 8 S., Range 14 E., Gila and Salt River Base and Meridian, PINAL County, Arizona.

2. The type of corner and location monuments used are as follows: 2" x 2" WOOD POST WITH METAL IDENTIFICATION TAG

3. The bearings and distances in degrees and feet between claim corners are as depicted on the map.
(SEE PG. 1)

Form MCF100a
Revised July 2005

This form is available from the Arizona Department of Mines & Mineral Resources and may be reproduced.

AMC429602

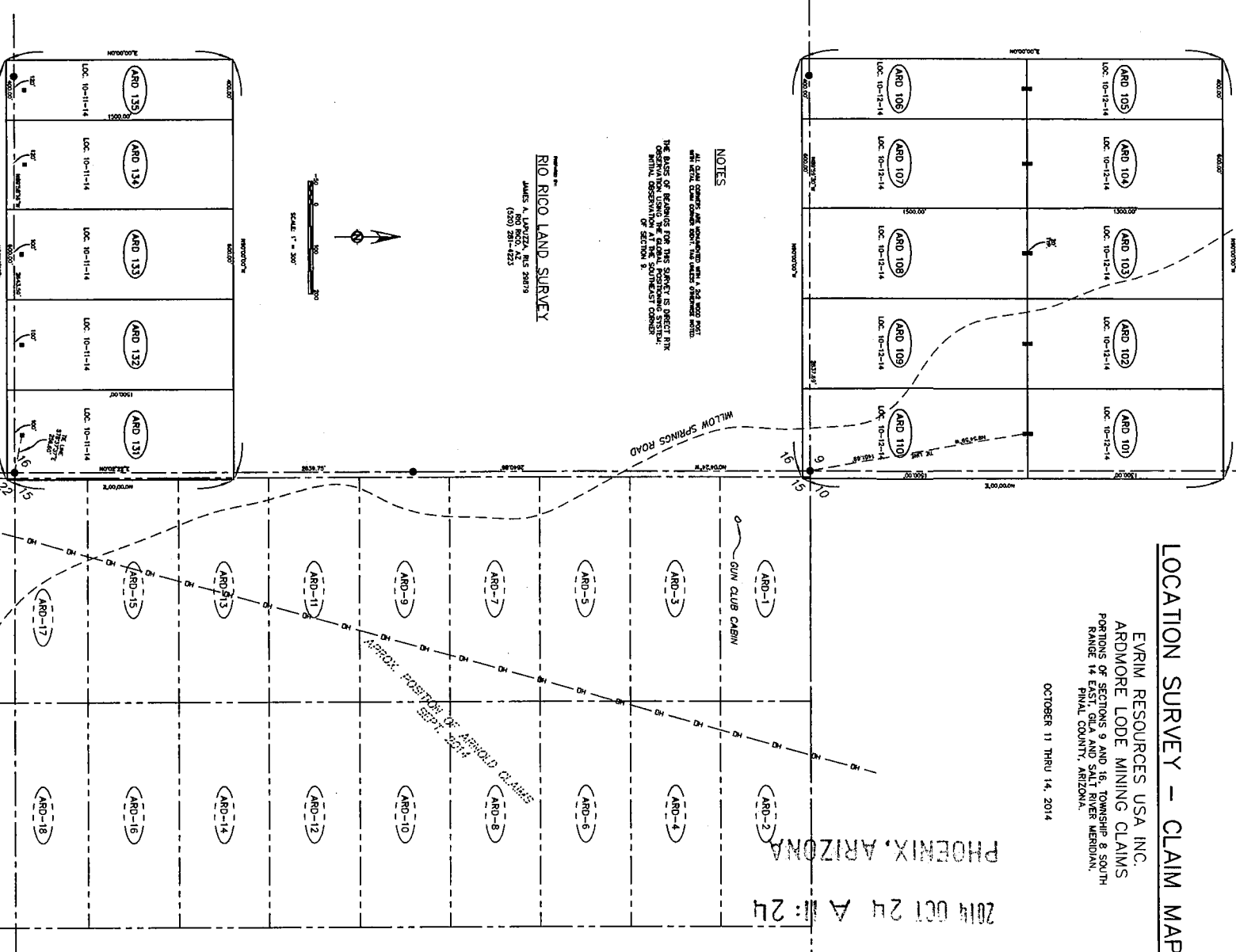
NOTE: THIS PAGE IS NOT TO SCALE

LOCATION SURVEY - CLAIM MAP

EVIM RESOURCES USA INC.
ARDMORE LODGE MINING CLAIMS
PORTIONS OF SECTIONS 9 AND 16, TOWNSHIP 8 SOUTH
RANGE 14 EAST, GILA AND SALT RIVER MERIDIAN,
PINAL COUNTY, ARIZONA.

OCTOBER 11 THRU 14, 2014

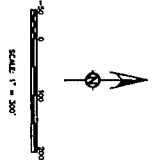
RECEIVED
BLMAZ STATE OFFICE
2014 OCT 24 A 11:24
PHOENIX, ARIZONA



NOTES

ALL CLAIM CORNERS ARE MONUMENTED WITH A 3/4" DIA. IRON POST WITH METAL CLAIM CORNER IDENT. THE JACOBS OVERHEAD POWER LINE IS THE BASIS OF RECORDING FOR THIS SURVEY AS SPECIFIED IN SECTION 16 AND 17. THE LOCATION OF THE JACOBS OVERHEAD POWER LINE WAS OBSERVED AT THE SOUTHWEST CORNER OF SECTION 9.

Prepared for:
RIO RICO LAND SURVEY
JAMES A. LANEZKA, RLS 29879
(602) 251-4223



LEGEND

- FOUND U.S. G.L.S. SECTION OR 1/4 SECTION CORNER MONUMENT, 1919
- SET LOCATION MONUMENT
- OVERHEAD POWER LINE
- SECTION LINES
- NEW CLAIM LINES
- - - - - APPROX. ARMOLO CLAIM LINES

Pg. 3013

AMC429602

LOCATION NOTICE FOR LODE MINING CLAIM

NOTICE IS HEREBY GIVEN that the ARMORE # 133
_____ lode mining claim has been located
by EVERIM RESOURCES USA INC.,
A NV CORPORATION whose current mailing
address is 6121 LAKESIDE DRIVE, SUITE 200
RENO, NV 89511

RECEIVED
BLM AZ STATE OFFICE
2014 OCT 24 A 11: 23
PHOENIX, ARIZONA
BLM
Date
Stamp

The general course of this claim is NORTH-SOUTH and it is situated in PINAL
County, Arizona. This claim is 1500 feet in length and 600 feet in width. This claim runs
from the location monument on which this location notice is posted approximately 1400 feet in a
NORTH direction to the NORTH end line and 100 feet in a SOUTH direction to the
SOUTH end line. This claim is marked by six monuments, one at each corner and one at the center of each
end line of the claim.

The location monument on which this notice is posted is situated within Section 16, Township 8
S., Range 14 E., Gila Salt River Base and Meridian, Arizona and this claim encompasses portions
of the following quarter section (s), section (s), Township (s) and Range (s) SE 1/4 SEC. 16
T. 8 S. R. 14 E. G & SRM.

Gila Salt River Base and Meridian, Arizona.

The locality of this claim with reference to some natural object or permanent monument and additional information
(if any) concerning its locality are as follows: THE LOCATION MONUMENT BEARS N. 83° 06' 13" W,
1452.44 FT. DISTANT FROM THE SE CORNER OF SECTION 16
T. 8 S. R. 14 E. G & SRM.

DATED AND POSTED on the ground this 11 day of OCTOBER, 2014.

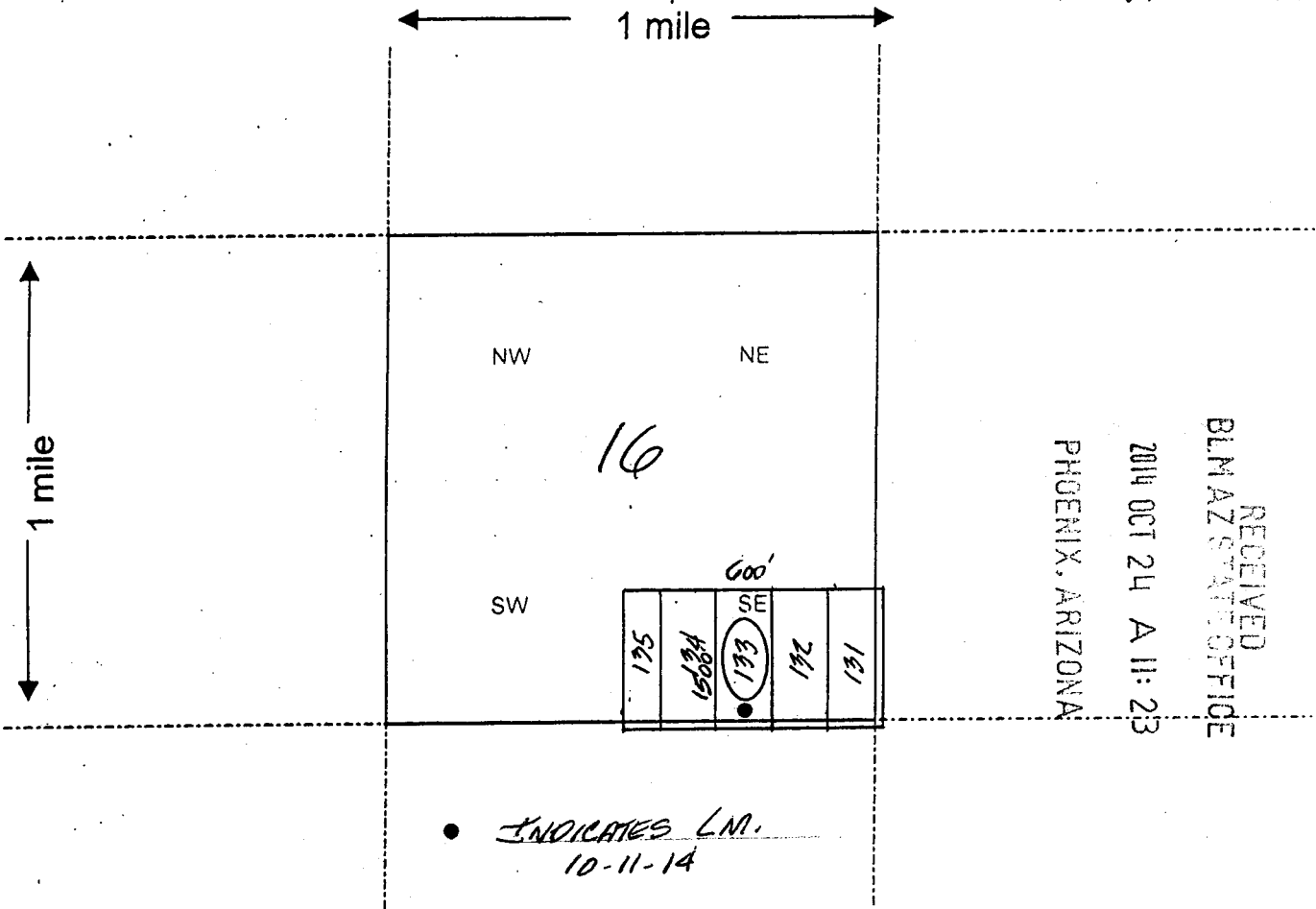
LOCATOR (s) James A. Lapuzza
JAMES A. LAPUZZA, MS, RLS
FOR EVERIM RESOURCES USA INC.

Form MCF100
Revised July 2005

AMC429603

MINING CLAIM MAP

Lode (X) Placer ()



RECEIVED
 BLM AZ STATE OFFICE
 2014 OCT 24 A 11:23
 PHOENIX, ARIZONA

● INDICATES L.M.
10-11-14

Scale : 1" = 2000 feet



1. The above map depicts the ARMORE # 133 mining claim, which is located in Section (s) 16, Township 8 S., Range 14 E., Gila and Salt River Base and Meridian, PINAL County, Arizona.

2. The type of corner and location monuments used are as follows: 2" x 2" WOOD POST WITH METAL IDENTIFICATION TAG

3. The bearings and distances in degrees and feet between claim corners are as depicted on the map.
(SEE PG. 1)

Form MCF100a
Revised July 2005

This form is available from the Arizona Department of Mines & Mineral Resources and may be reproduced.

AMC429603

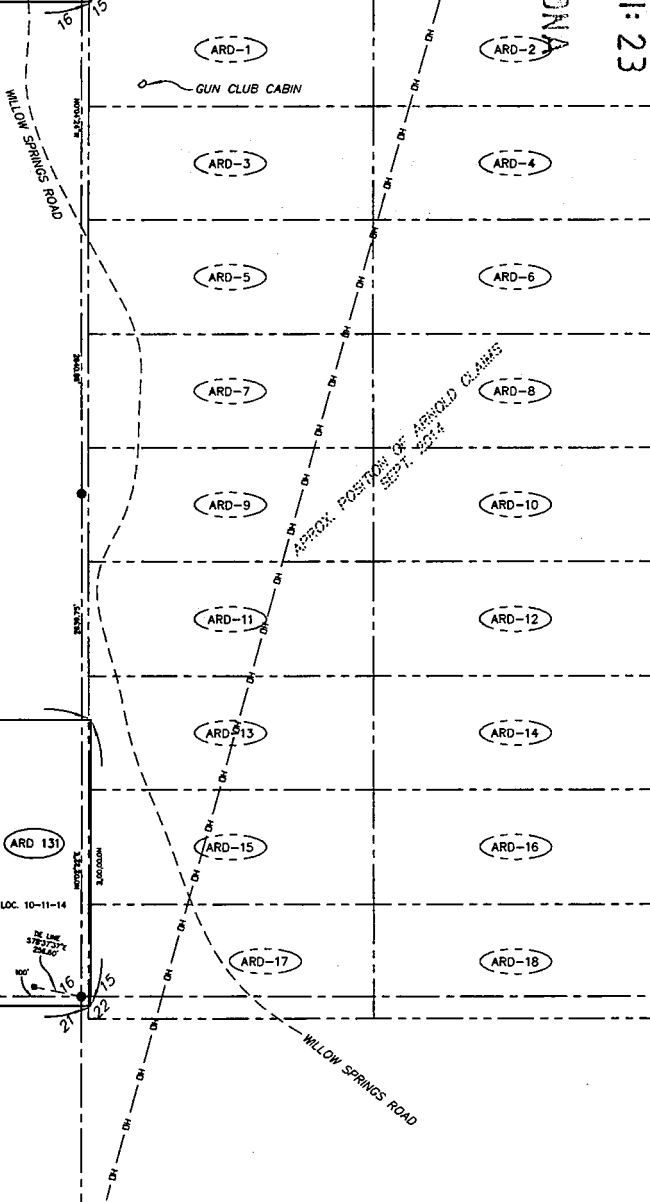
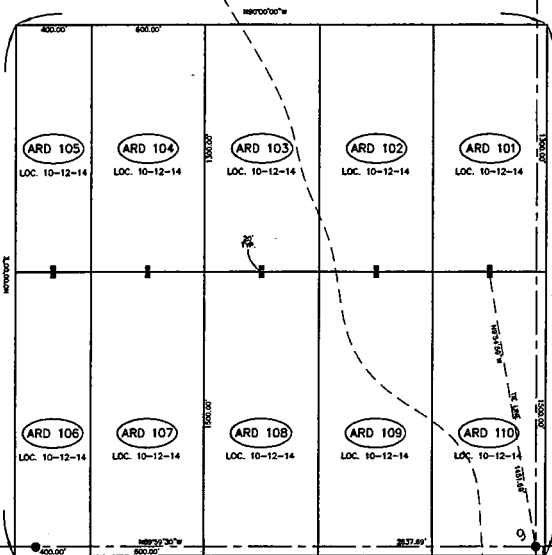
NOTE: THIS PAGE IS NOT TO SCALE

LOCATION SURVEY - CLAIM MAP

EVRIM RESOURCES USA INC.
ARDMORE LODE MINING CLAIMS
PORTIONS OF SECTIONS 9 AND 16, TOWNSHIP 8 SOUTH
RANGE 14 EAST, GILA AND SALT RIVER MERIDIAN,
PINAL COUNTY, ARIZONA.

OCTOBER 11 THRU 14, 2014

RECEIVED
BLM AZ STATE OFFICE
2014 OCT 24 AM 11:23
PHOENIX, ARIZONA



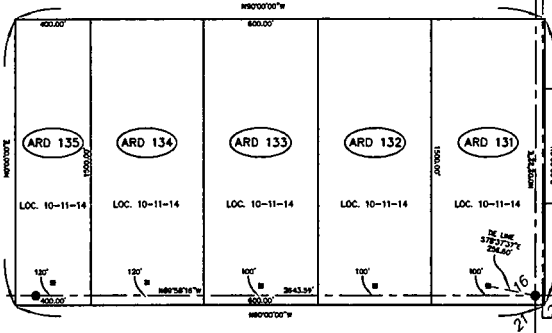
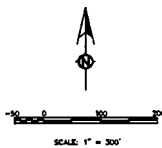
NOTES

ALL CLAIM CORNERS ARE MONUMENTED WITH A 3/4" WOOD POST WITH METAL CLAIM CORNER IDENT. TAG UNLESS OTHERWISE NOTED.

THE BASIS OF BEARINGS FOR THIS SURVEY IS DIRECT RTK OBSERVATION USING THE GLOBAL POSITIONING SYSTEM; INITIAL OBSERVATION AT THE SOUTHEAST CORNER OF SECTION 9.

PREPARED BY RIO RICO LAND SURVEY

JAMES A. LAPUZZA, RLS 29879
RIO RICO, AZ
(520) 281-4223



LEGEND

- FOUND U.S. G.L.O. SECTION OR 1/4 SECTION CORNER MONUMENT, 1919
- SET LOCATION MONUMENT
- DH — OVERHEAD POWER LINE
- SECTION LINES
- NEW CLAIM LINES
- - - - - APPROX. ARNOLD CLAIM LINES

PG. 3 OF 3

AMC429603

LOCATION NOTICE FOR LODE MINING CLAIM

NOTICE IS HEREBY GIVEN that the ARMORE # 134
_____ lode mining claim has been located
by EVIM RESOURCES USA INC.,
A NV CORPORATION whose current mailing
address is 6121 LAKESIDE DRIVE, SUITE 200
RENO, NV 89511

RECEIVED
BLM AZ STATE OFFICE
2014 OCT 24 A 11:23
PHOENIX, ARIZONA
BLM
Date
Stamp

The general course of this claim is NORTH-SOUTH and it is situated in PINAL
County, Arizona. This claim is 1500 feet in length and 600 feet in width. This claim runs
from the location monument on which this location notice is posted approximately 1380 feet in a
NORTH direction to the NORTH end line and 120 feet in a SOUTH direction to the
SOUTH end line. This claim is marked by six monuments, one at each corner and one at the center of each
end line of the claim.

The location monument on which this notice is posted is situated within Section 16, Township 8
S., Range 14 E., Gila Salt River Base and Meridian, Arizona and this claim encompasses portions
of the following quarter section (s), section (s), Township (s) and Range (s) SE 1/4 SEC 14
T. 8 S. R. 14 E. G & SRM.

Gila Salt River Base and Meridian, Arizona.

The locality of this claim with reference to some natural object or permanent monument and additional information
(if any) concerning its locality are as follows: THE LOCATION MONUMENT BEARS N. 88° 01' 45" W,
2052.78 FT. DISTANT FROM THE SE CORNER OF SECTION 16
T. 8 S. R. 14 E. G & SRM.

DATED AND POSTED on the ground this 11 day of OCTOBER, 2014.

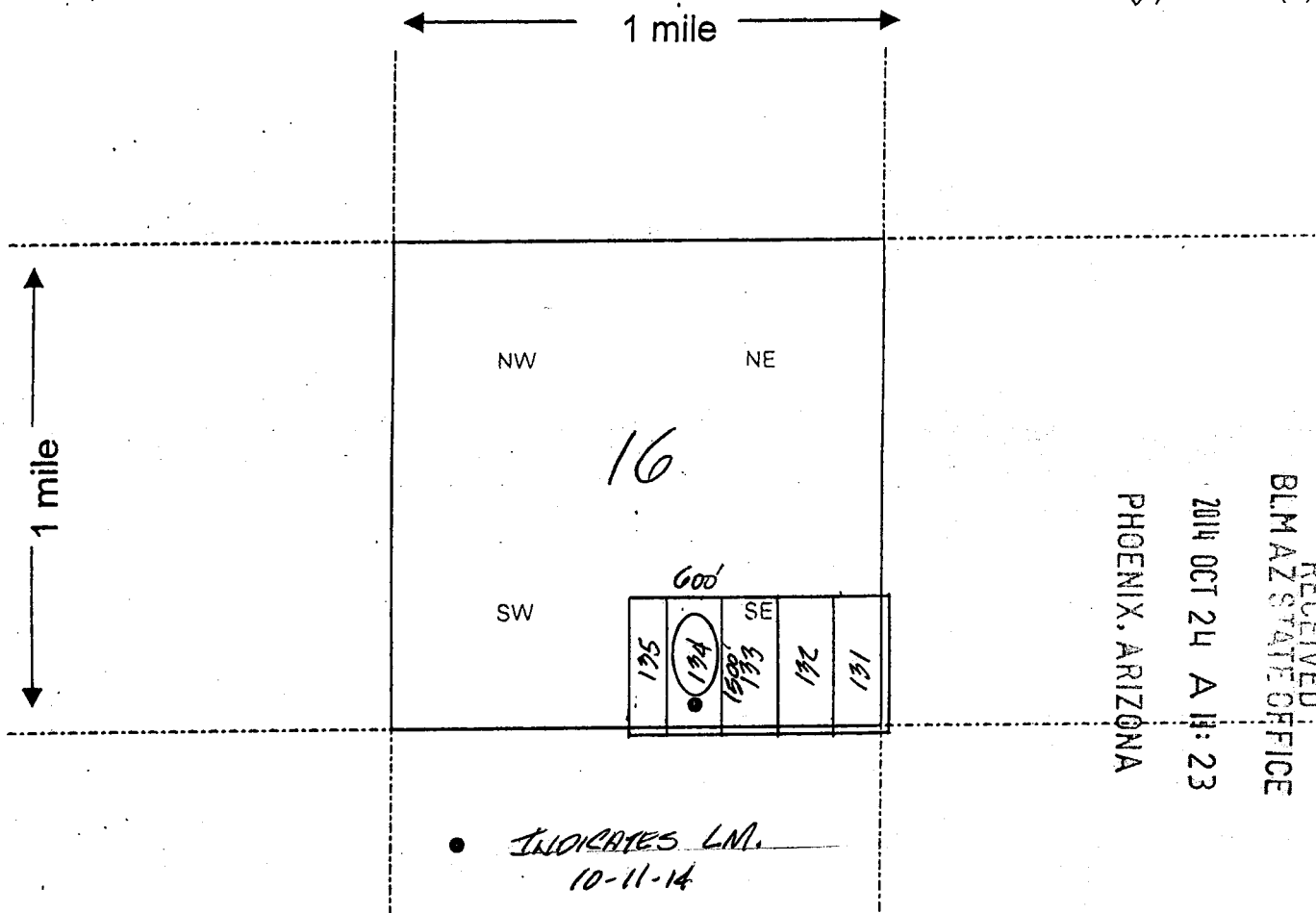
LOCATOR (s) James A. Lapizza
JAMES A. LAPIZZA, MS, RLS
FOR EVIM RESOURCES USA INC.

Form MCF100
Revised July 2005

AMC429604

MINING CLAIM MAP

Lode (X) Placer ()



RECEIVED
BLM AZ STATE OFFICE
2014 OCT 24 A 11: 23
PHOENIX, ARIZONA

Scale : 1" = 2000 feet



1. The above map depicts the ARMORE # 134 mining claim, which is located in Section (s) 16, Township 8 S., Range 14 E., Gila and Salt River Base and Meridian, PINAL County, Arizona.

2. The type of corner and location monuments used are as follows: 2" x 2" WOOD POST WITH METAL IDENTIFICATION TAG

3. The bearings and distances in degrees and feet between claim corners are as depicted on the map.
(SEE PG. 1)

Form MCF100a
Revised July 2005

This form is available from the Arizona Department of Mines & Mineral Resources and may be reproduced.

AMC429604

NOTE: THIS PAGE IS NOT TO SCALE

LOCATION SURVEY - CLAIM MAP

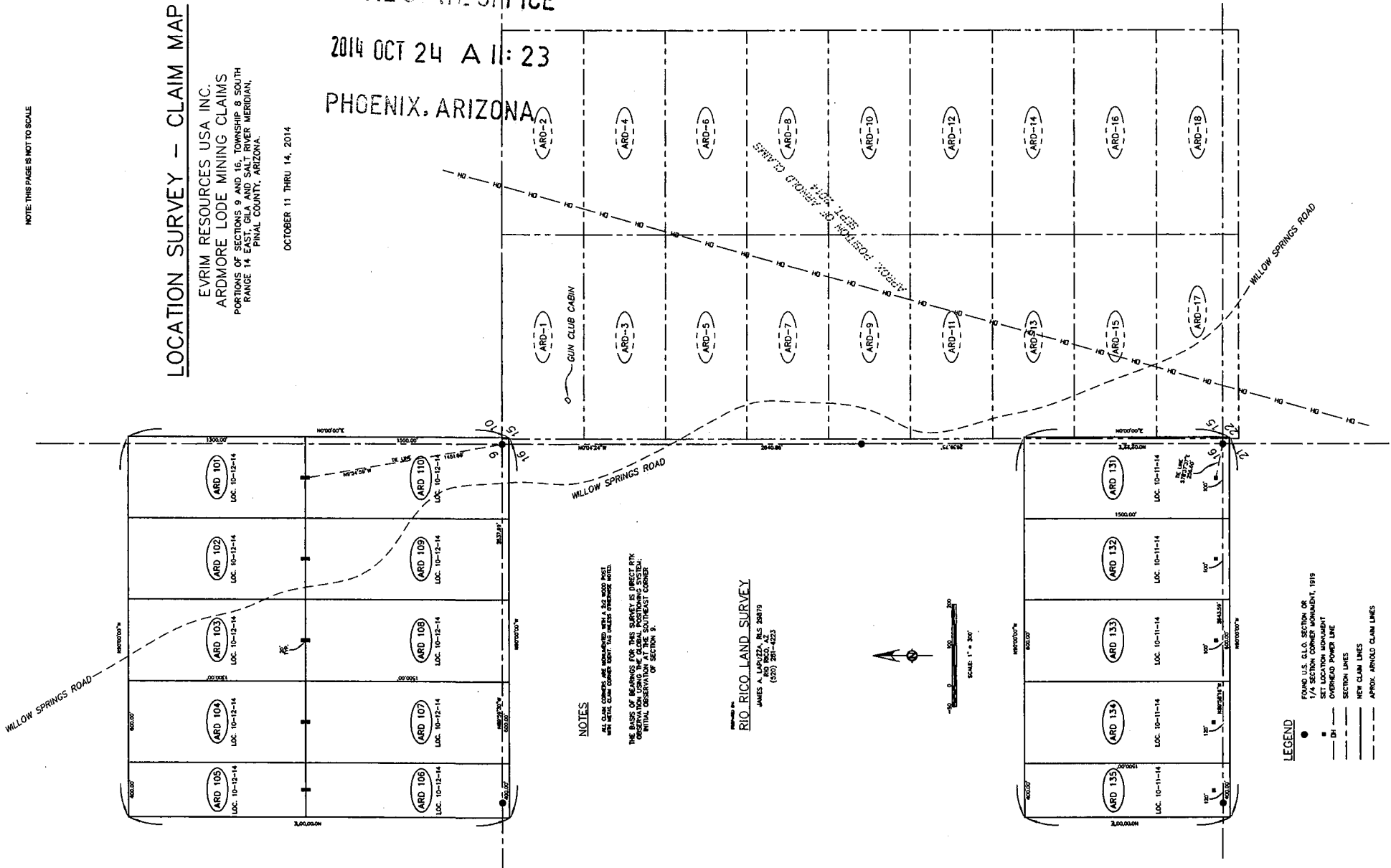
EVRIUM RESOURCES USA INC.
ARDMORE LODE MINING CLAIMS
PORTIONS OF SECTIONS 9 AND 16, TOWNSHIP 8 SOUTH
RANGE 14 EAST GILA AND SALT RIVER MERIDIAN,
PINAL COUNTY, ARIZONA.

OCTOBER 11 THRU 14, 2014

RECEIVED
BLMAZ STATE OFFICE

2014 OCT 24 A 11:23
PHOENIX, ARIZONA

AMC429604

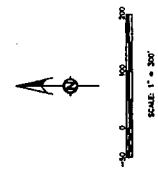


NOTES

ALL CLAIM CORNERS ARE MONUMENTED WITH A 3/4" DIA. IRON POST AND METAL CLAIM CORNER SIGN. THIS MAP IS AN APPROXIMATE REPRODUCTION OF THE ORIGINAL SURVEY RECORD.

THE BASIS OF BEARINGS FOR THIS SURVEY IS DIRECT ENTRY ON THE GROUND BY MEANS OF A THEODOLITE. THE INITIAL OBSERVATION WAS AT THE SOUTHEAST CORNER OF SECTION 9.

PREPARED BY
RIO RICO LAND SURVEY
JAMES A. LAPUENZA, B.S. 20079
1001 N. 10TH AVENUE, SUITE 200
PHOENIX, ARIZONA 85007



LEGEND

- POINTS U.S. G.S. SECTION 16
- 1/4 SECTION CORNER MONUMENT, 1918
- SET LOCATION MONUMENT
- DH — OVERHEAD POWER LINE
- SECTION LINES
- NEW CLAIM LINES
- - - APPROX. APPROVED CLAIM LINES

PG. 3 OF 3

LOCATION NOTICE FOR LODE MINING CLAIM

NOTICE IS HEREBY GIVEN that the ARMORE # 136
_____ lode mining claim has been located
by EVIM RESOURCES USA INC.,
A NV CORPORATION whose current mailing
address is 6121 LAKESIDE DRIVE, SUITE 200
RENO, NV 89511

RECEIVED
BLM AZ STATE OFFICE
2014 OCT 24 A 11:23
PHOENIX, ARIZONA
BLM
Date
Stamp

The general course of this claim is NORTH-SOUTH and it is situated in PINAL
County, Arizona. This claim is 1500 feet in length and 400 feet in width. This claim runs
from the location monument on which this location notice is posted approximately 1380 feet in a
NORTH direction to the NORTH end line and 120 feet in a SOUTH direction to the
SOUTH end line. This claim is marked by six monuments, one at each corner and one at the center of each
end line of the claim.

The location monument on which this notice is posted is situated within Section 16, Township 8
S., Range 14 E., Gila Salt River Base and Meridian, Arizona and this claim encompasses portions
of the following quarter section (s), section (s), Township (s) and Range (s) SE 1/4 SEC. 16
T. 8 S. R. 14 E. G & SRM.

Gila Salt River Base and Meridian, Arizona.

The locality of this claim with reference to some natural object or permanent monument and additional information
(if any) concerning its locality are as follows: THE LOCATION MONUMENT BEARS N 88° 24' 54" W,
2552.54 FT. DISTANT FROM THE SE CORNER OF SECTION 16
T. 8 S. R. 14 E. G & SRM.

DATED AND POSTED on the ground this 11 day of OCTOBER, 2014.

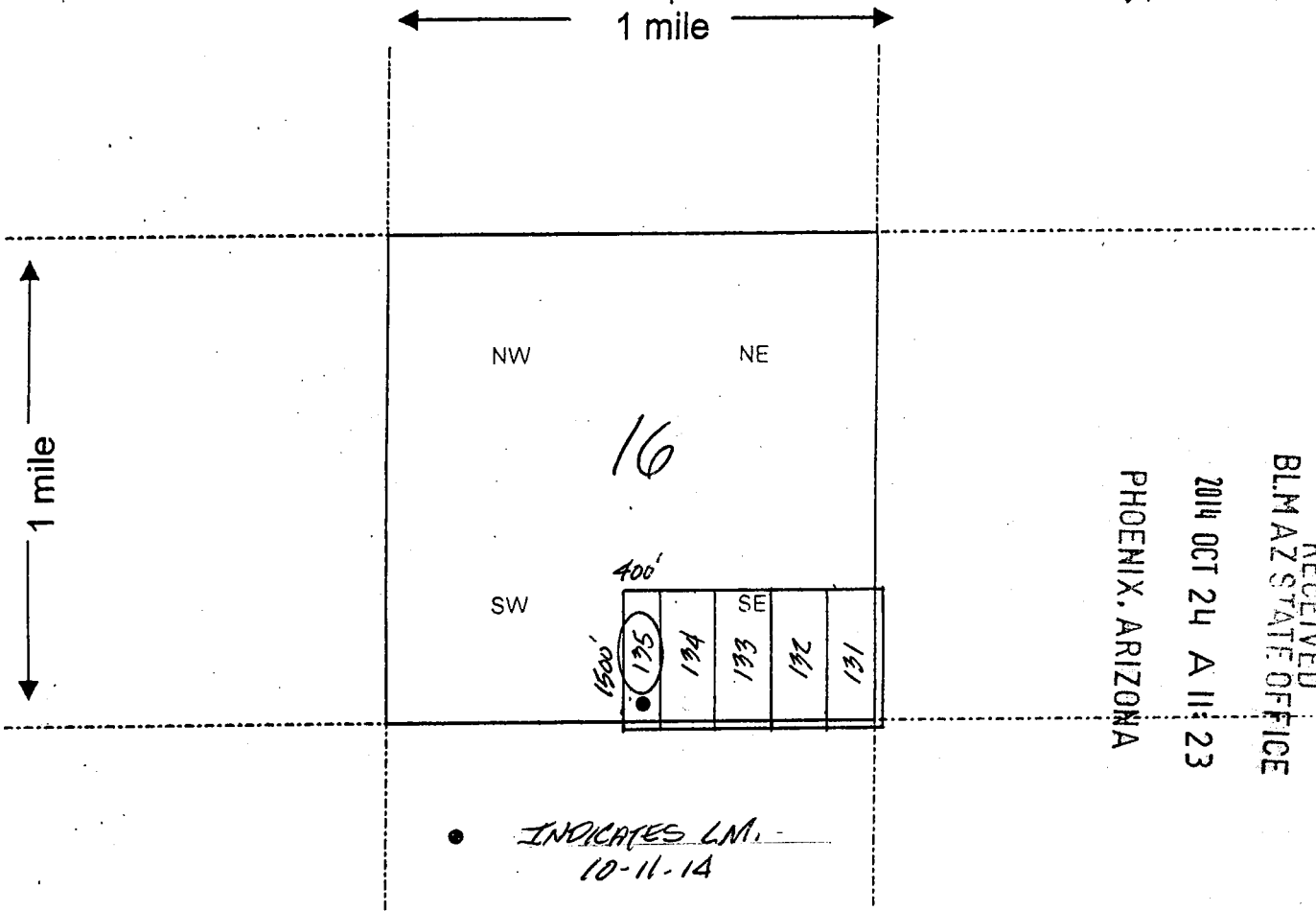
LOCATOR (s) JAMES A. LAPUZZA
JAMES A. LAPUZZA, MS, RLS
FOR EVIM RESOURCES USA INC.

Form MCF100
Revised July 2005

AMC429605

MINING CLAIM MAP

Lode (X) Placer ()



RECEIVED
BLM AZ STATE OFFICE
2014 OCT 24 A 11:23
PHOENIX, ARIZONA

1. The above map depicts the ARMORE #135 mining claim, which is located in Section (s) 16, Township 8 S., Range 14 E., Gila and Salt River Base and Meridian, PINAL County, Arizona.

2. The type of corner and location monuments used are as follows: 2" x 2" WOOD POST WITH METAL IDENTIFICATION TAG

3. The bearings and distances in degrees and feet between claim corners are as depicted on the map.
(SEE PG. 1)

Form MCF100a
Revised July 2005

This form is available from the Arizona Department of Mines & Mineral Resources and may be reproduced.

AMC 429605

NOTE: THIS PAGE IS NOT TO SCALE

LOCATION SURVEY - CLAIM MAP

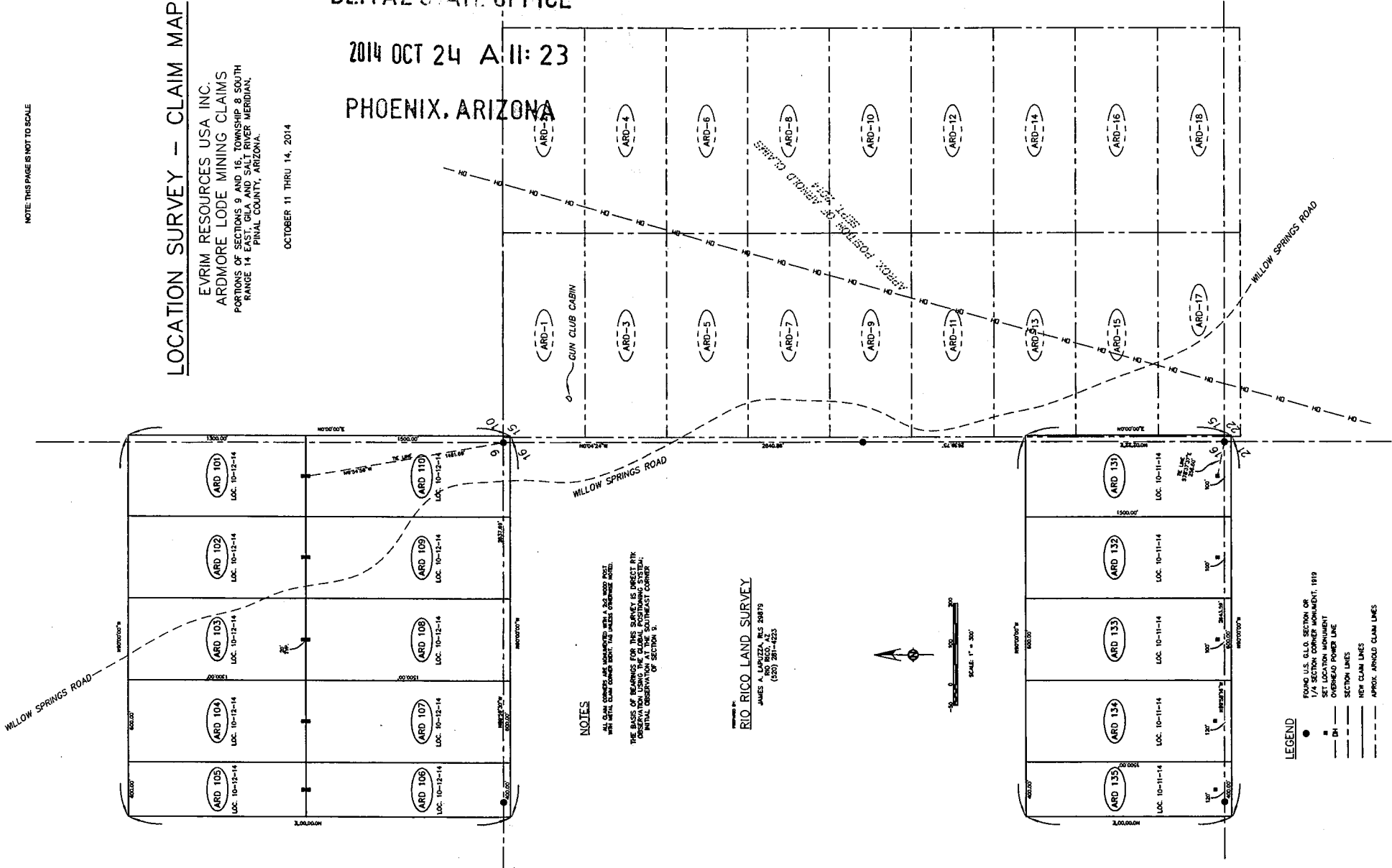
EVRIUM RESOURCES USA INC.
ARDMORE LODE MINING CLAIMS
PORTIONS OF SECTIONS 9 AND 16, TOWNSHIP 8 SOUTH
RANGE 14 EAST, GILA AND SALT RIVER MERIDIAN,
PINAL COUNTY, ARIZONA.

OCTOBER 11 THRU 14, 2014

RECEIVED
BLM AZ STATE OFFICE

2014 OCT 24 A 11: 23

PHOENIX, ARIZONA



NOTES

ALL CLAIM CORNERS ARE MONUMENTED WITH A 3/4" DIA. IRON POST WITH METAL CLAIM CORNER MARK. THE UNLESS OTHERWISE NOTED.

THIS IS A CLAIM SURVEY FOR THE PURPOSE OF RECORDING THE LOCATION SURVEY USING THE CLAIM POSITIONING SYSTEM. INITIAL OBSERVATION AT THE SOUTHEAST CORNER OF SECTION 9.

PREPARED BY

RIO RICO LAND SURVEY
JAMES A. LAPITZA, REG. 59879
(602) 281-4225



SCALE: 1" = 200'

LEGEND

- FOUND U.S. G.L.O. SECTION OR 1/4 SECTION CORNER MONUMENT, 1919
- SET LOCATION MONUMENT
- OH OVERHEAD POWER LINE
- SECTION LINES
- NEW CLAIM LINES
- APPROX. APPROVED CLAIM LINES

76.30F3

DEPARTMENT OF INTERIOR
BUREAU OF LAND MANAGEMENT

Input Parameters for Geographic Report with Land

System Id = CR

Admin State = AZ

Geo State =

Casetype Begins With

Case Disp Txt = AUTHORIZED, CANCELLED, EXPIRED, PENDING, REJECTED, RELINQUISHED, WITHDRAWN

Mer Twp Rng =

Section =

Mtrs = 14 0080S 0140E 009, 14 0080S 0140E 016, 14 0080S 0140E 999

Commodity =

Commodity Txt =

Pending Org =

Pend Org Decode =

Total Rows Returned: 1

RUN TIME: 03:32 PM

UNITED STATES DEPARTMENT OF INTERIOR
BUREAU OF LAND MANAGEMENT
GEOGRAPHIC REPORT WITH LAND
Sorted by Serial Number

RUN DATE: 11/03/2014
Page 1 of 1

Adm State: AZ

Serial Number: AZA 021397
Total Case Acres: 18.180

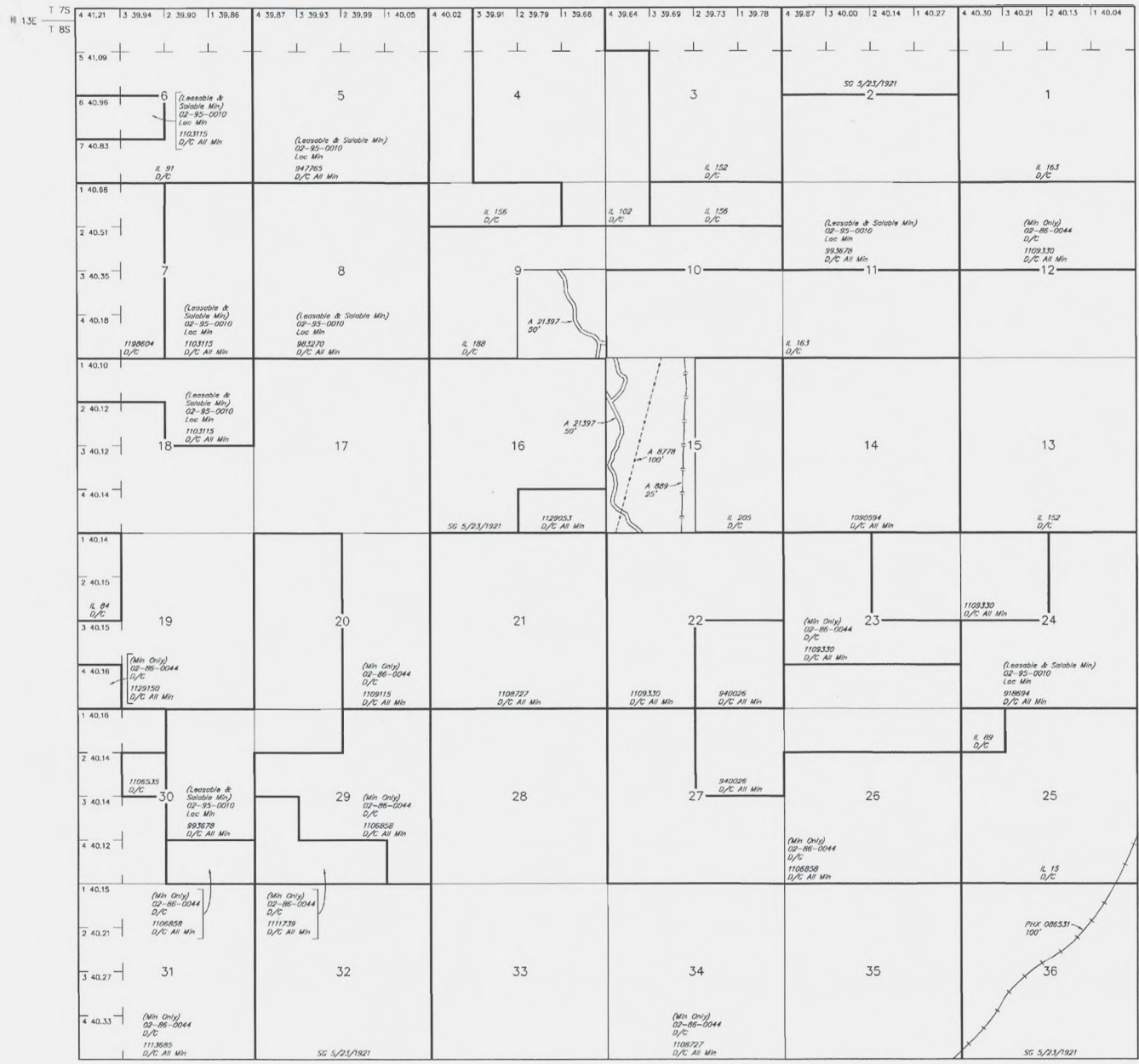
<u>Casetype</u>	<u>Case Disp</u>				<u>Sect</u>	<u>Sur Typ</u>	<u>Sur Num</u>	<u>Suff</u>	<u>Subdivision</u>	<u>Act Pend</u>
282201	AUTHORIZED	14	0080S	0140E	009	ALIQ			SE;	

1129053
sx 8/27/1940

TOWNSHIP 8 SOUTH RANGE 14 EAST OF THE GILA AND SALT RIVER MERIDIAN, ARIZONA

PINAL COUNTY
RUCOM FIELD OFFICE

STATUS OF PUBLIC DOMAIN
LAND AND MINERAL TITLES




INDEX TO SEGREGATED TRACTS				
TRACT NO.	ORIGINAL SURVEY			
	T.	R.	SEC.	SUBDIVISION

FOR ORDERS AFFECTING DISPOSAL OR USE OF UNIDENTIFIED LANDS WITHDRAWN FOR CLASSIFICATION MINERALS, WATER AND/OR OTHER PUBLIC PURPOSES, REFER TO INDEX OF MISCELLANEOUS DOCUMENTS.

PHX 082800 R/W Road
Sec 17: NE1/AN1/ASE1/A SE1/AN1/A S1/2NE1/ASE1/AN1/A

Lot
Long

32°41'06"N
110°50'23"W



WARNING STATEMENT
This plat is the Bureau's Record of Title and should be used only as a graphic display of the township survey data. No warranty is made by the Bureau as to the accuracy of the survey data, and no responsibility is assumed for any errors or omissions which may be caused by lateral movements of rivers or other bodies of water. Refer to the cadastral survey for official survey information.

CURRENT TO	NW	GSR Mer
6-23-2011	ACAD	T 8 S
		R 14 E

XYRTY108

XYRTY108

XYRTY108

XYRTY108



From: (970) 260-2214
Marty Miller
ALMAR PROFESSIONAL LAND SERVIC
1146 CHAPARRAL DRIVE
P.O. BOX 8000-160
MESQUITE, NV 89027

Origin ID: SGUA



J142214092303uv

Ship Date: 23OCT14
ActWgt: 1.0 LB
CAD: 2620742/INET3550

Delivery Address Bar Code



SHIP TO: (602) 417-9200

BILL SENDER

Public Room
Bureau of Land Management
1 N CENTRAL AVE STE 800

PHOENIX, AZ 85004

Ref # BLM Ervm 15
Invoice #
PO #
Dept #

FRI - 24 OCT AA
STANDARD OVERNIGHT

TRK# 7716 0289 5746



0201

85004

AZ-US

PHX

XH ZSYA



522G1/DF64/8AC9

After printing this label:

1. Use the 'Print' button on this page to print your label to your laser or inkjet printer.
2. Fold the printed page along the horizontal line.
3. Place label in shipping pouch and affix it to your shipment so that the barcode portion of the label can be read and scanned.

Warning: Use only the printed original label for shipping. Using a photocopy of this label for shipping purposes is fraudulent and could result in additional billing charges, along with the cancellation of your FedEx account number.

Use of this system constitutes your agreement to the service conditions in the current FedEx Service Guide, available on fedex.com. FedEx will not be responsible for any claim in excess of \$100 per package, whether the result of loss, damage, delay, non-delivery, misdelivery, or misinformation, unless you declare a higher value, pay an additional charge, document your actual loss and file a timely claim. Limitations found in the current FedEx Service Guide apply. Your right to recover from FedEx for any loss, including intrinsic value of the package, loss of sales, income interest, profit, attorney's fees, costs, and other forms of damage whether direct, incidental, consequential, or special is limited to the greater of \$100 or the authorized declared value. Recovery cannot exceed actual documented loss. Maximum for items of extraordinary value is \$1,000, e.g. jewelry, precious metals, negotiable instruments and other items listed in our Service Guide. Written claims must be filed within strict time limits, see current FedEx Service Guide.